

Thursday, October 22, 2020
10:00 am.



PLACE: ET 6 MR NW 06-127

SUBDIVISION AUTHORITY AGENDA MEETING NO. 42

1.	ADOPTION OF AGENDA	
	RECOMMENDATION	
	That the Subdivision Authority Agenda for the October 22, 2020 meeting be adopted.	
2.	ADOPTION OF MINUTES	
	RECOMMENDATION	
	That the Subdivision Authority Minutes for the October 15, 2020 meeting be adopted.	
3.	OLD BUSINESS	
4.	NEW BUSINESS	
1.	LDA20-0205 367027630-001	Tentative plan of subdivision to create one (1) multi-unit housing lot (MHL), from, Lot 11, Block 3A, Plan 152 3973, located north of 101 Avenue NW and east of 67 Street NW; TERRACE HEIGHTS
2.	LDA20-0241 369933896-001	Tentative plan of subdivision to create one (1) additional single detached residential lot from Lot 13, Block 15, Plan 5069 KS, located north of 87 Avenue NW and west of 137 Street NW; PARKVIEW
3.	LDA20-0265 372023266-001	Tentative plan of subdivision to create one (1) additional single detached residential lot from Lot 1, Block 120, Plan 4590 W and the easterly 3.05 metres of Lot 2, Block 120, Plan 4590 W, located south of 101 Avenue NW and west of 143 Street. GROVENOR
4.	LDA20-0273 372025083-001	Tentative plan of subdivision to create one (1) additional single detached residential lot from Lot 26, Block 6, Plan 4014 HW, located north of 88 Avenue NW and west of 76 Street NW; IDYLWYLDE
5.	LDA20-0274 373546015-001	Tentative plan of subdivision to create separate titles for a semi-detached dwelling from Lot 7, Block 4, Plan 959 KS, located south of 76 Avenue NW and west of 89 Street NW; AVONMORE
6.	LDA20-0277 372524184-001	Tentative plan of subdivision to create one (1) additional single detached residential lot from Lot 55, Block 13, Plan 4116 HW, located south of 87 Avenue NW and east of 120 Street NW; WINDSOR PARK
5.	OTHER BUSINESS	



Subdivision Authority

7th Floor, Edmonton Tower
10111 – 104 Avenue NW
Edmonton, Alberta T5J 0J4

October 22, 2020

File No. LDA20-0205

City of Edmonton
Real Estate Branch
10th Floor, 10111 104 Avenue NW
Edmonton, AB T5J 0J4

ATTENTION: Harrison Sheremeta

RE: Tentative plan of subdivision to create one (1) multi-unit housing lot (MHL), from, Lot 11, Block 3A, Plan 152 3973, located north of 101 Avenue NW and east of 67 Street NW; **TERRACE HEIGHTS**

I The Subdivision by Plan is APPROVED on October 22, 2020, subject to the following conditions:

1. that the owner provide Municipal Reserve (MR) in the amount of 0.4964 ha by a Deferred Reserve Caveat registered against the Lot 11, Block 3A, Plan 152 3973 pursuant to Section 669 of the Municipal Government Act;
2. that the owner enter into a Servicing Agreement with the City of Edmonton pursuant to Section 655 of the Municipal Government Act;
3. that the owner prepare the necessary plans and documentation to grant new or carry forward existing easements and restrictive covenants in favour of the City of Edmonton, EPCOR Distribution & Transmission Inc., EPCOR Water Services Inc., and EPCOR Drainage Services, as required by the aforementioned agencies or shown on the engineering drawings that are deemed to be part of the Servicing Agreement;
4. that the owner register easements for the existing combined sewer and storm sewer as shown on the "Conditions of Approval" map, Enclosure I;
5. that the owner dedicate additional road right of way as shown on the "Conditions of Approval" map, Enclosure I;
6. that LDA20-0199 to amend the Edmonton Zoning Bylaw shall be approved prior to the endorsement of the plan of survey; and
7. that the owner pay all outstanding property taxes prior to the endorsement of the plan of survey.

II The Servicing Agreement required in Clause I (2) shall contain, among other things, the following conditions:

1. that the owner pay all servicing costs, assessments, roadway modification costs (including but not limited to sidewalk, shared use path and/or transit infrastructure), construction costs and inspection costs required by this subdivision;

2. that the owner pay all costs specified in the Servicing Agreement prior to endorsement of the plan of survey;
3. that the owner pay the Drainage Assessments applicable to this subdivision;
4. that the owner submits an Erosion and Sediment Control (ESC) Plan specific for this development and for implementation during and after construction in accordance with the City of Edmonton ESC Guidelines and Field Manual;
5. that the owner submits detailed engineering drawings and technical studies in accordance with the City of Edmonton Design and Construction Standards and to the satisfaction of the City Departments and affected utility agencies;
6. that the owner constructs an offsite watermain extension, to the satisfaction of EPCOR Water Services Inc., as shown on the "Conditions of Approval" map, Enclosure I;
7. that the owner installs a fire hydrant, to the satisfaction of EPCOR Water Services Inc., as shown on the "Conditions of Approval" map, Enclosure I; and
8. that the owner constructs all fences wholly on privately-owned lands, to the satisfaction of Subdivision and Development Coordination, as shown on the "Conditions of Approval" map, Enclosure I.

Enclosure I is a map of the subdivision identifying major conditions of this approval.

MR for Lot 11, Block 3A, Plan 152 3973 in the amount of 0.4964 ha is being provided by a DRC with this subdivision.

Please be advised that the approval is valid for one (1) year from the date on which the subdivision approval is given to the application. An extension beyond that time may be granted by the City of Edmonton.

Please be advised that an appeal may be lodged in accordance to Section 678 of the Municipal Government Act with the Subdivision and Development Appeal Board, 10019 - 103 Avenue NW, Edmonton Alberta, T5J 0G9, within 14 days from the date of the receipt of this decision. The date of receipt of the decision is deemed to be seven (7) days from the date the decision is mailed.

If you have further questions, please contact subdivisions@edmonton.ca.

Regards,

Blair McDowell
Subdivision Authority

BM/mb/Posse #367027630-001

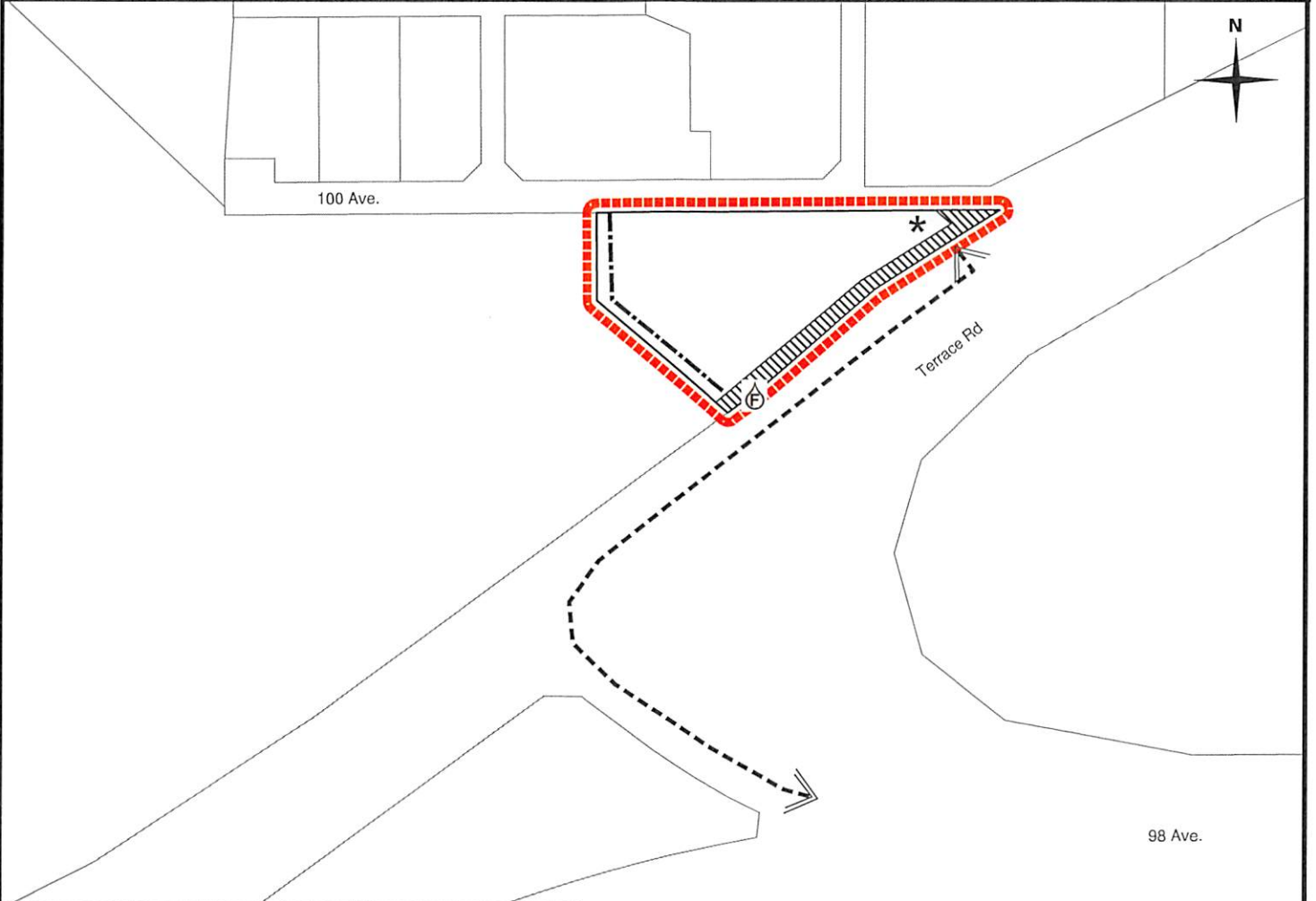
Enclosure

SUBDIVISION CONDITIONS OF APPROVAL MAP

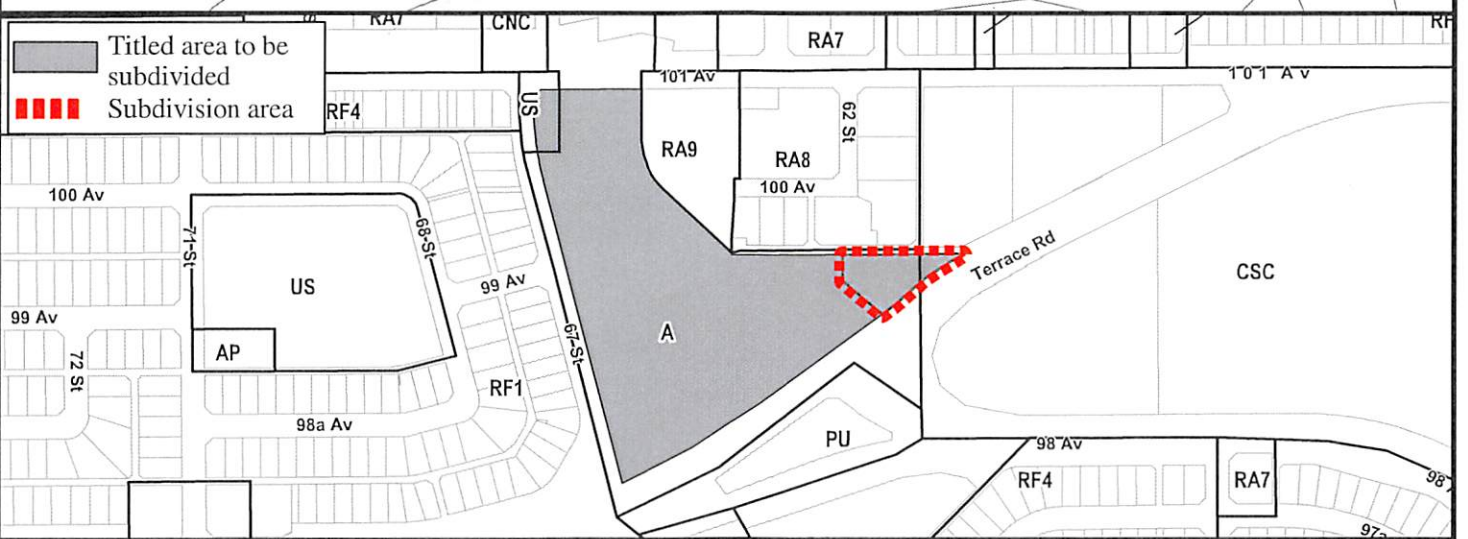
October 22, 2020

LDA20-0205

-  Limit of proposed subdivision
-  Watermain extension
-  Dedicate as road right of way
-  1.2 m uniform fence
-  Fire hydrant
-  Register sewer easements



NOTE: All roads shown on this map are within the NW quadrant





Subdivision Authority

7th Floor, Edmonton Tower
10111 – 104 Avenue NW
Edmonton, Alberta T5J 0J4

October 22, 2020

File No. LDA20-0241

Hagen Surveys (1982) Ltd.
8929 20 Street NW
Edmonton, AB T6P 1K8

ATTENTION: Jordan Widmer

RE: Tentative plan of subdivision to create one (1) additional single detached residential lot from Lot 13, Block 15, Plan 5069 KS, located north of 87 Avenue NW and west of 137 Street NW;
PARKVIEW

The Subdivision by Plan is APPROVED on October 22, 2020, subject to the following conditions:

1. that the owner apply for a permit to demolish the existing dwelling and garage prior to endorsement of the final plan. Demolition permits can be obtained from Development Services located on the 2nd floor of Edmonton Tower at 10111 - 104 Avenue NW; and
2. that the owner pay all outstanding property taxes prior to the endorsement of the plan of survey.

Enclosure I is an attachment of the major advisements throughout the subdivision process. Enclosure II is a map of the subdivision and identifies major conditions and advisements of this approval.

Please be advised that the approval is valid for one (1) year from the date on which the subdivision approval is given to the application. An extension beyond that time may be granted by the City of Edmonton.

Please be advised that an appeal may be lodged in accordance to Section 678 of the Municipal Government Act with the Subdivision and Development Appeal Board, 10019 - 103 Avenue NW, Edmonton Alberta, T5J 0G9, within 14 days from the date of the receipt of this decision. The date of receipt of the decision is deemed to be seven (7) days from the date the decision is mailed.

The Subdivision Authority did not receive comments from adjacent landowners. The application complies with the regulations set out in the Edmonton Zoning Bylaw, the land is serviceable, and the proposal advances a more compact urban form. The Subdivision Authority is of the opinion, after considering factors set out in Section 7 of the Subdivision and Development Regulation, that the land is suitable for the purpose for which the subdivision is intended.

If you have further questions, please contact subdivisions@edmonton.ca.

Regards,

Blair McDowell
Subdivision Authority

BM/jv/Posse #369933896-001

Enclosure(s)

Please be advised of the following:

Next Steps for Subdivision Approval

- The next step in the subdivision process is to have a legal instrument prepared (ie. Plan of Survey) in order to register the approved subdivision. The legal instrument is then forwarded to the City for endorsement along with the endorsement fee (\$686.00 - 2020 Fees Schedule) and subsequently released to the applicant for registration at the Land Titles Office.

Transportation

- Access for future development must be to the adjacent alley in conformance with Mature Neighbourhood Overlay Section 814.3(17) of the Zoning Bylaw #12800.
- There is an existing access to 87 Avenue NW and 137 Street NW. Upon redevelopment of proposed Lot 13A, the existing residential access to 87 Avenue NW and 137 Street NW must be removed. The owner/applicant will be required to obtain a Permit to remove the access, available from Development and Zoning Services, 2nd Floor, 10111 - 104 Avenue NW, Edmonton.

Building / Site

- The owner shall ensure that any change in property boundaries does not cause any structures on site to become non-compliant with the Safety Codes Act and the Alberta Building Code. Permits may be required for such changes. Please contact 311 for more information.

Servicing

- The owner is required to make satisfactory arrangements for, and pay all costs associated with separate servicing to each lot, as well as the modification, relocation and/or removal of existing services. For further information, please contact: EPCOR Distribution & Transmission Inc. (780-412-4000), TELUS Communications (Edmonton) Inc. (Real Estate Division [Rights of Way] 780-508-2456), ATCO Gas (780-424-5222), and EPCOR Drainage Services (Water and Sewer Servicing 780-496-5444).
- The existing services (water, sanitary and storm) enter the proposed subdivision approximately 12.5 m north of the south property line of Lot 13 off of the lane. As per the EPCOR Drainage Services Bylaw and the EPCOR Water Services and Wastewater Treatment Bylaw, these services cannot cross the proposed property line.
- If power service crosses the proposed property line the owner may be required to provide a blanket easement in favour of EPCOR Distribution & Transmission Inc. If required, said easement shall be registered prior to or concurrent with the final plan of survey (contact EPCOR Land Administration Group at 780-412-3252).

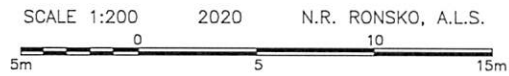
TENTATIVE PLAN

SHOWING SUBDIVISION OF

LOT 13, BLOCK 15, PLAN 5069 K.S.

IN THE
W.1/2 SEC.25-52-25-4

EDMONTON ALBERTA



NOTE:
- DISTANCES ARE APPROXIMATE AND ARE IN METRES AND DECIMALS THEREOF.
- AREA DEALT WITH BOUNDED THUS.

HAGEN SURVEYS (1982) LTD.

8929-20 STREET, EDMONTON. Ph: 464-5506

SURVEYOR'S STAMP



DRAWN BY: E.S.D.

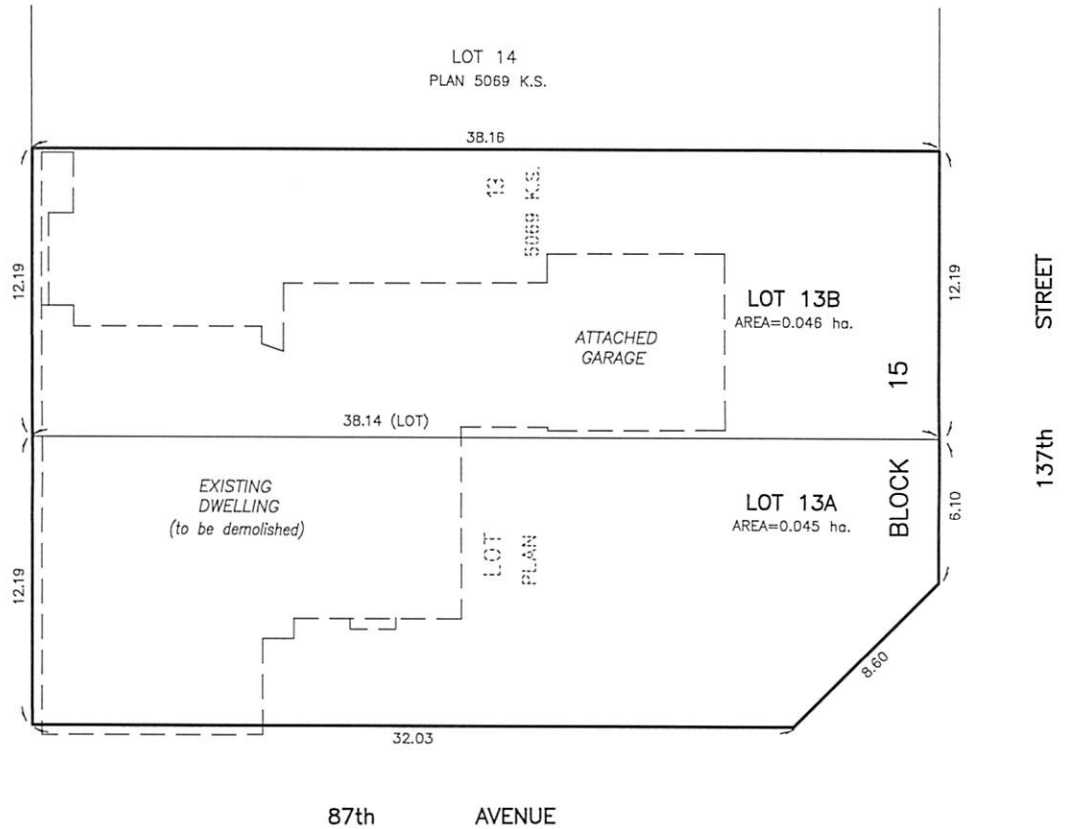
CALC'D. BY: -

DATE: AUGUST 07, 2019
REVISED: -

FILE NO. 20S0386

DWG.NO. 20S0386T

LANE





Subdivision Authority

7th Floor, Edmonton Tower
10111 – 104 Avenue NW
Edmonton, Alberta T5J 0J4

October 22, 2020

File No. LDA20-0265

Eightblock
11704 - 86 Street NW
Edmonton, AB T5B3J8

ATTENTION: James Kirkland

RE: Tentative plan of subdivision to create one (1) additional single detached residential lot from Lot 1, Block 120, Plan 4590 W and the easterly 3.05 metres of Lot 2, Block 120, Plan 4590 W, located south of 101 Avenue NW and west of 143 Street. **GROVENOR**

The Subdivision by Plan is APPROVED on October 22, 2020, subject to the following conditions:

1. that the owner apply for a permit to demolish the existing "addition to be demolished" prior to endorsement of the final plan. Demolition permits can be obtained from Development Services located on the 2nd floor of Edmonton Tower at 10111 - 104 Avenue NW;
2. that the owner pay all outstanding property taxes prior to the endorsement of the plan of survey.

Enclosure I is an attachment of the major advisements throughout the subdivision process. Enclosure II is a map of the subdivision and identifies major conditions and advisements of this approval.

Please be advised that the approval is valid for one (1) year from the date on which the subdivision approval is given to the application. An extension beyond that time may be granted by the City of Edmonton.

Please be advised that an appeal may be lodged in accordance to Section 678 of the Municipal Government Act with the Subdivision and Development Appeal Board, 10019 - 103 Avenue NW, Edmonton Alberta, T5J 0G9, within 14 days from the date of the receipt of this decision. The date of receipt of the decision is deemed to be seven (7) days from the date the decision is mailed.

The Subdivision Authority received comments from adjacent landowners and community members. The application complies with the regulations set out in the Edmonton Zoning Bylaw, the land is serviceable, and the proposal advances a more compact urban form. The Subdivision Authority is of the opinion, after considering factors set out in Section 7 of the Subdivision and Development Regulation and the comments from adjacent landowners, that the land is suitable for the purpose for which the subdivision is intended.

If you have further questions, please contact subdivisions@edmonton.ca.

Regards,

Blair McDowell
Subdivision Authority

BM/jv/Posse #372023266-001

Enclosure(s)

Please be advised of the following:

Next Steps for Subdivision Approval

- The next step in the subdivision process is to have a legal instrument prepared (ie. Plan of Survey) in order to register the approved subdivision. The legal instrument is then forwarded to the City for endorsement along with the endorsement fee (\$686.00 - 2020 Fees Schedule) and subsequently released to the applicant for registration at the Land Titles Office.

Transportation

- There are existing boulevard trees adjacent to the site on 101 Avenue NW and 143 Street NW that must be protected during construction. For information about tree protection please refer to the City of Edmonton's website (Trees and Construction).
- Access for future development must be to the adjacent alley in conformance with Mature Neighbourhood Overlay Section 814.3(17) of the Zoning Bylaw #12800.

Building / Site

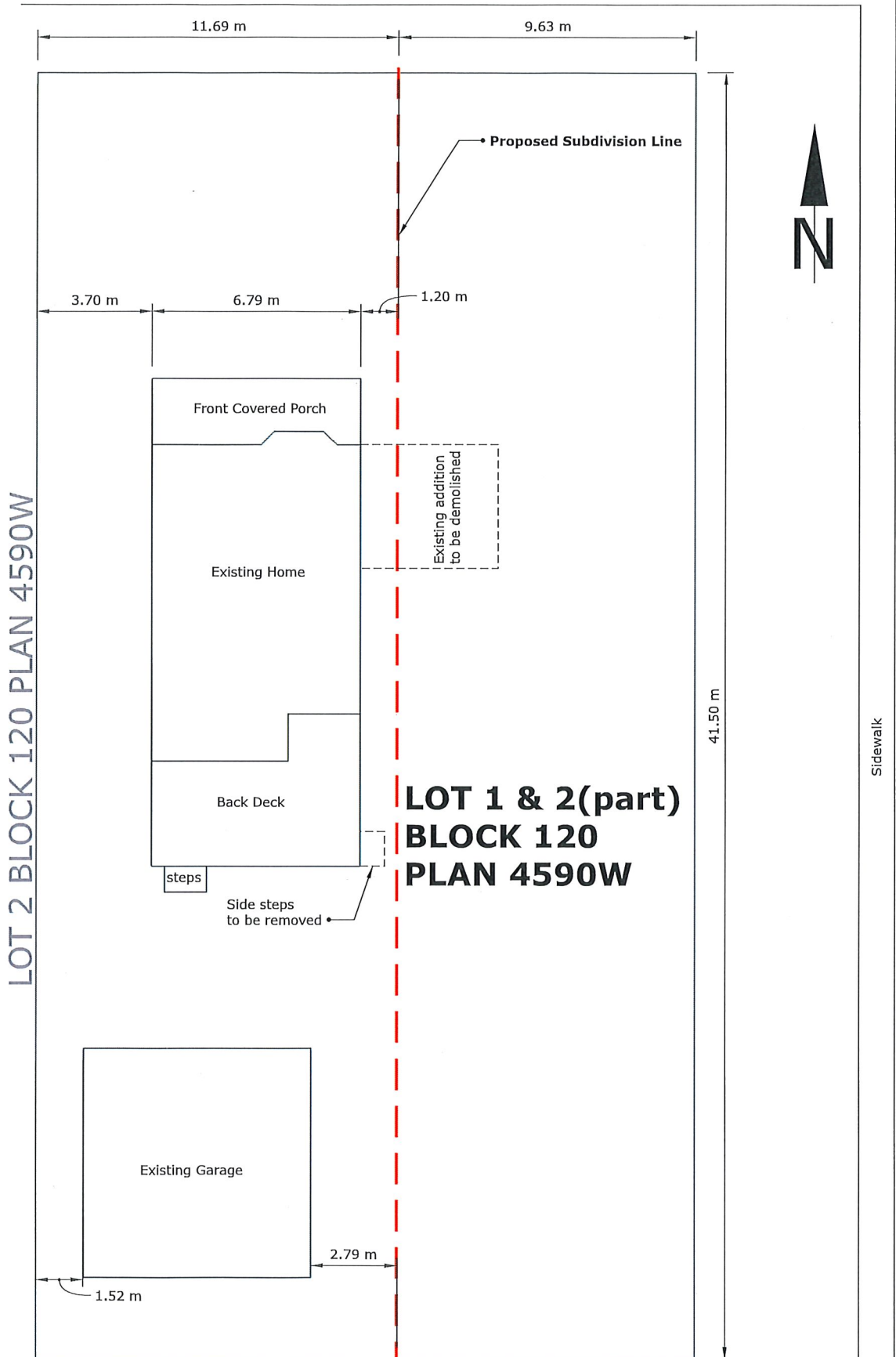
- The owner shall ensure that any change in property boundaries does not cause any structures on site to become non-compliant with the Safety Codes Act and the Alberta Building Code. Permits may be required for such changes. Please contact 311 for more information.

Servicing

- The owner is required to make satisfactory arrangements for, and pay all costs associated with separate servicing to each lot, as well as the modification, relocation and/or removal of existing services. For further information, please contact: EPCOR Distribution & Transmission Inc. (780-412-4000), TELUS Communications (Edmonton) Inc. (Real Estate Division [Rights of Way] 780-508-2456), ATCO Gas (780-424-5222), and EPCOR Drainage Services (Water and Sewer Servicing 780-496-5444).
- The existing services (water and sanitary) enter the proposed subdivision approximately 18.9 m east of the west property line of Lot 1 off of the lane. The existing storm service enters the proposed subdivision approximately 1.52 m west of the east property line of Lot 2 off of the lane. As per the EPCOR Drainage Services Bylaw and the EPCOR Water Services and Wastewater Treatment Bylaw, these services cannot cross the proposed property line.
- If power service crosses the proposed property line the owner may be required to provide a blanket easement in favour of EPCOR Distribution & Transmission Inc. If required, said easement shall be registered prior to or concurrent with the final plan of survey (contact EPCOR Land Administration Group at 780-412-3252).

101 AVE

Sidewalk



LANE



Subdivision Authority

7th Floor, Edmonton Tower
10111 – 104 Avenue NW
Edmonton, Alberta T5J 0J4

October 22, 2020

File No. LDA20-0273

Satt Engineering Ltd.
207 - 3132 Parsons Road NW
Edmonton, AB T6N 1L6

ATTENTION: Floyd Stochinski

RE: Tentative plan of subdivision to create one (1) additional single detached residential lot from Lot 26, Block 6, Plan 4014 HW, located north of 88 Avenue NW and west of 76 Street NW;
IDYLWYLDE

The Subdivision by Plan is APPROVED on October 22, 2020, subject to the following conditions:

1. that the owner apply for a permit to demolish the existing dwelling and garage prior to endorsement of the final plan. Demolition permits can be obtained from Development Services located on the 2nd floor of Edmonton Tower at 10111 - 104 Avenue NW; and
2. that the owner pay all outstanding property taxes prior to the endorsement of the plan of survey.

Enclosure I is an attachment of the major advisements throughout the subdivision process. Enclosure II is a map of the subdivision and identifies major conditions and advisements of this approval.

Please be advised that the approval is valid for one (1) year from the date on which the subdivision approval is given to the application. An extension beyond that time may be granted by the City of Edmonton.

Please be advised that an appeal may be lodged in accordance to Section 678 of the Municipal Government Act with the Subdivision and Development Appeal Board, 10019 - 103 Avenue NW, Edmonton Alberta, T5J 0G9, within 14 days from the date of the receipt of this decision. The date of receipt of the decision is deemed to be seven (7) days from the date the decision is mailed.

The Subdivision Authority received comments from adjacent landowners and community members. The application complies with the regulations set out in the Edmonton Zoning Bylaw, the land is serviceable, and the proposal advances a more compact urban form. The Subdivision Authority is of the opinion, after considering factors set out in Section 7 of the Subdivision and Development Regulation and the comments from adjacent landowners, that the land is suitable for the purpose for which the subdivision is intended.

If you have further questions, please contact subdivisions@edmonton.ca.

Regards,

Blair McDowell
Subdivision Authority

BM/mb/Posse #372025083-001

Enclosures

Please be advised of the following:

Next Steps for Subdivision Approval

- The next step in the subdivision process is to have a legal instrument prepared (ie. Plan of Survey) in order to register the approved subdivision. The legal instrument is then forwarded to the City for endorsement along with the endorsement fee (\$686.00 - 2020 Fees Schedule) and subsequently released to the applicant for registration at the Land Titles Office.

Transportation

- Access for future development must be to the adjacent alley in conformance with Mature Neighbourhood Overlay Section 814.3(17) of the Zoning Bylaw #12800.
- There is an existing concrete pad with fencing that encroaches onto the 88 Avenue road right-of-way that must be removed with future redevelopment of the site. Permanent objects are not permitted to encroach within road right-of-way without entering into an Encroachment Agreement with the City of Edmonton. Email encroachmentagreements@edmonton.ca for information on Encroachment Agreements.

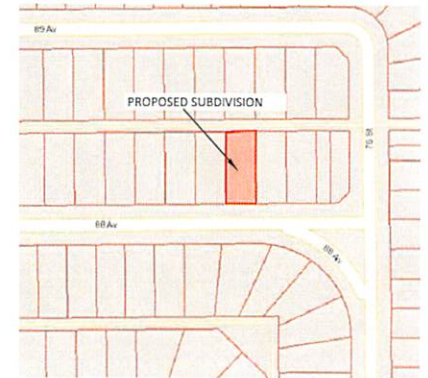
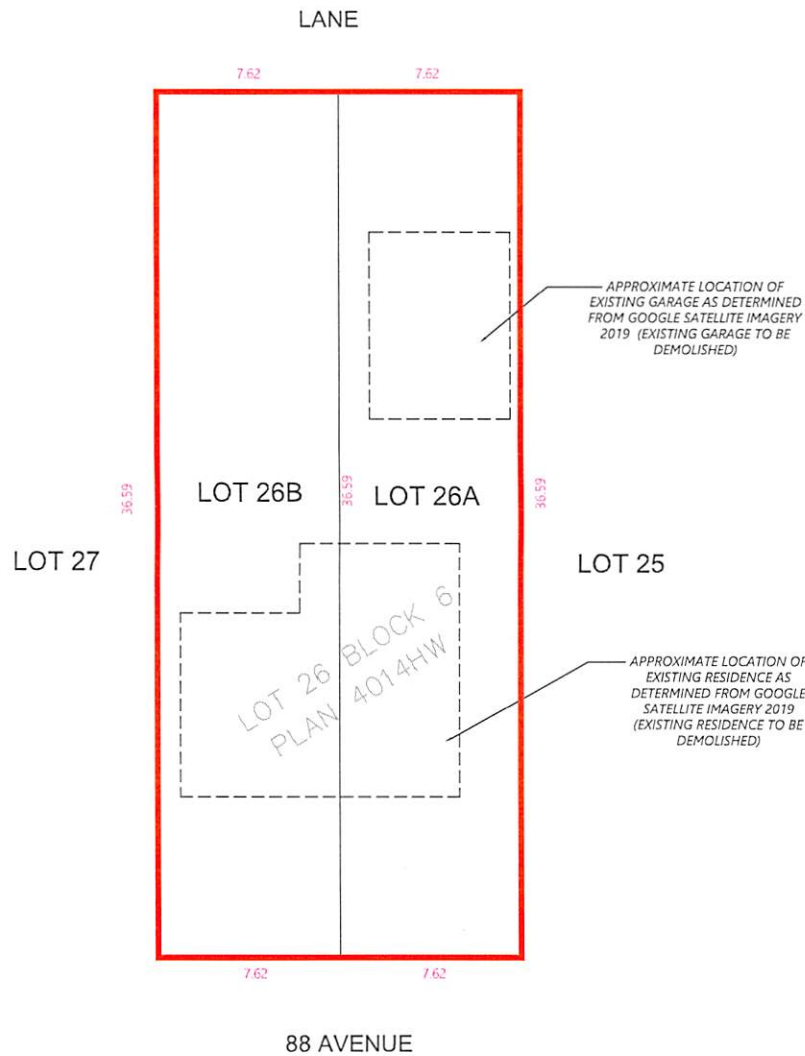
Building / Site

- The owner shall ensure that any change in property boundaries does not cause any structures on site to become non-compliant with the Safety Codes Act and the Alberta Building Code. Permits may be required for such changes. Please contact 311 for more information.

Servicing

- The owner is required to make satisfactory arrangements for, and pay all costs associated with separate servicing to each lot, as well as the modification, relocation and/or removal of existing services. For further information, please contact: EPCOR Distribution & Transmission Inc. (780-412-4000), TELUS Communications (Edmonton) Inc. (Real Estate Division [Rights of Way] 780-508-2456), ATCO Gas (780-424-5222), and EPCOR Drainage Services (Water and Sewer Servicing 780-496-5444).
- The existing services (water and sanitary) enter the proposed subdivision approximately 7.1 m east of the west property line of Lot 26 off of the lane. As per the EPCOR Drainage Services Bylaw and the EPCOR Water Services and Wastewater Treatment Bylaw, these services cannot cross the proposed property line.
- There is a deficiency in on-street hydrant spacing adjacent to the property. The applicant/owner is advised to review on-site fire protection requirements to ensure adequate coverage (contact EPCOR Water at 780-412-3955).
- If power service crosses the proposed property line the owner may be required to provide a blanket easement in favour of EPCOR Distribution & Transmission Inc. If required, said easement shall be registered prior to or concurrent with the final plan of survey (contact EPCOR Land Administration Group at 780-412-3252).

TENTATIVE PLAN
 SHOWING PROPOSED SUBDIVISION OF
 LOT 26 BLOCK 6, PLAN 4012HW
 WITHIN
 (N.E. 1/4 SEC. 27 - TWP. 52 - RGE. 24 - W. 4th MER.)
 IDYLWYDE
 EDMONTON, ALBERTA
 SCALE: 1:200



Note:

1. DISTANCES ARE IN METRES AND DECIMALS THEREOF
2. PROPOSED SUBDIVISION OUTLINED THUS AND CONTAINS 0.056 ha

Satt Associates Inc.
Always Striving For Excellence.
 #206 - 3132 Parsons Road NW, Edmonton, AB, T6N 1L6
 (587) 315 6887



Subdivision Authority

7th Floor, Edmonton Tower
10111 – 104 Avenue NW
Edmonton, Alberta T5J 0J4

October 22, 2020

File No. LDA20-0274

Hagen Surveys (1982) Ltd.
8920 20 Street
Edmonton, AB T6P 1K8

ATTENTION: Jordan Widmer

RE: Tentative plan of subdivision to create separate titles for a semi-detached dwelling from Lot 7, Block 4, Plan 959 KS, located south of 76 Avenue NW and west of 89 Street NW; **AVONMORE**

The Subdivision by Plan is APPROVED on October 22, 2020, subject to the following conditions:

1. that the owner enter into a Servicing Agreement with the City of Edmonton for the payment of the applicable Permanent Area Contributions, pursuant to Section 655 of the Municipal Government Act (contact Development.Coordination@edmonton.ca);
2. that the owner make satisfactory arrangements with EPCOR Water Services Inc. and EPCOR Drainage Services for the provision of separate services (water and sanitary) to the proposed western lot; and
3. that the owner pay all outstanding property taxes prior to the endorsement of the plan of survey.

Enclosure I is an attachment of the major advisements throughout the subdivision process. Enclosure II is a map of the subdivision and identifies major conditions and advisements of this approval.

Please be advised that the approval is valid for one (1) year from the date on which the subdivision approval is given to the application. An extension beyond that time may be granted by the City of Edmonton.

Please be advised that an appeal may be lodged in accordance to Section 678 of the Municipal Government Act with the Subdivision and Development Appeal Board, 10019 - 103 Avenue NW, Edmonton Alberta, T5J 0G9, within 14 days from the date of the receipt of this decision. The date of receipt of the decision is deemed to be seven (7) days from the date the decision is mailed.

The Subdivision Authority did not receive comments from adjacent landowners. The application complies with the regulations set out in the Edmonton Zoning Bylaw, the land is serviceable, and the proposal advances a more compact urban form. The Subdivision Authority is of the opinion, after considering factors set out in Section 7 of the Subdivision and Development Regulation, that the land is suitable for the purpose for which the subdivision is intended.

If you have further questions, please contact subdivisions@edmonton.ca.

Regards,

Blair McDowell
Subdivision Authority

BM/mb/Posse #373546015-001

Enclosures

Please be advised of the following:

Next Steps for Subdivision Approval

- The next step in the subdivision process is to have a legal instrument prepared (ie. Plan of Survey) in order to register the approved subdivision. The legal instrument is then forwarded to the City for endorsement along with the endorsement fee (\$686.00 - 2020 Fees Schedule) and subsequently released to the applicant for registration at the Land Titles Office.

Building / Site

- The owner shall ensure that any change in property boundaries does not cause any structures on site to become non-compliant with the Safety Codes Act and the Alberta Building Code. Permits may be required for such changes. Please contact 311 for more information.

Servicing

- The owner is required to make satisfactory arrangements for, and pay all costs associated with separate servicing to each lot, as well as the modification, relocation and/or removal of existing services. For further information, please contact: EPCOR Distribution & Transmission Inc. (780-412-4000), TELUS Communications (Edmonton) Inc. (Real Estate Division [Rights of Way] 780-508-2456), ATCO Gas (780-424-5222), and EPCOR Drainage Services (Water and Sewer Servicing 780-496-5444).
- The existing services (water and sanitary) enter the proposed subdivision approximately 2.0 m west of the east property line of Lot 7 off 76 Avenue NW. As per the EPCOR Drainage Services Bylaw and the EPCOR Water Services and Wastewater Treatment Bylaw, these services cannot cross the proposed property line.
- If power service crosses the proposed property line the owner may be required to provide a blanket easement in favour of EPCOR Distribution & Transmission Inc. If required, said easement shall be registered prior to or concurrent with the final plan of survey (contact EPCOR Land Administration Group at 780-412-3252).

TENTATIVE PLAN

SHOWING SUBDIVISION OF

LOT 7, BLOCK 4, PLAN 959 K.S.

IN THE

N.W.1/4 SEC.22-52-24-4

EDMONTON ALBERTA

SCALE 1:200 2020 N.R. RONSKO, A.L.S.



NOTE:
 - DISTANCES ARE APPROXIMATE AND ARE IN METRES AND DECIMALS THEREOF.
 - AREA DEALT WITH BOUNDED THUS.

HAGEN SURVEYS (1982) LTD.

8929-20 STREET NW, EDMONTON. Ph: (780) 464-5506

SURVEYOR'S STAMP



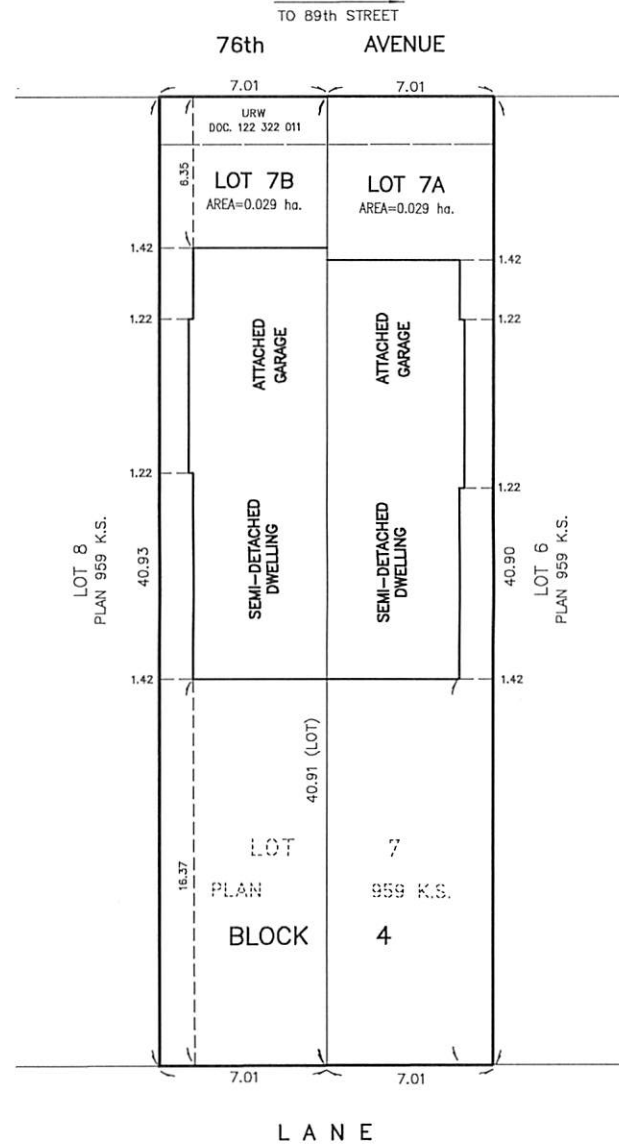
DRAWN BY: E.S.D.

CALC'D. BY: -

DATE: SEPTEMBER 21, 2020
 REVISED: -

FILE NO. 20S0543

DWG.NO. 20S0543T





Subdivision Authority

7th Floor, Edmonton Tower
10111 – 104 Avenue NW
Edmonton, Alberta T5J 0J4

October 22, 2020

File No. LDA20-0277

Hagen Surveys (1982) Ltd.
8929 20 Street NW
Edmonton, AB T6P 1K8

ATTENTION: Jordan Widmer

RE: Tentative plan of subdivision to create one (1) additional single detached residential lot from Lot 55, Block 13, Plan 4116 HW, located south of 87 Avenue NW and east of 120 Street NW; **WINDSOR PARK**

The Subdivision by Plan is **APPROVED** on **October 22, 2020**, subject to the following conditions:

1. that the owner pay all outstanding property taxes prior to the endorsement of the plan of survey.

Enclosure I is an attachment of the major advisements throughout the subdivision process. Enclosure II is a map of the subdivision and identifies major conditions and advisements of this approval.

Please be advised that the approval is valid for one (1) year from the date on which the subdivision approval is given to the application. An extension beyond that time may be granted by the City of Edmonton.

Please be advised that an appeal may be lodged in accordance to Section 678 of the Municipal Government Act with the Subdivision and Development Appeal Board, 10019 - 103 Avenue NW, Edmonton Alberta, T5J 0G9, within 14 days from the date of the receipt of this decision. The date of receipt of the decision is deemed to be seven (7) days from the date the decision is mailed.

The Subdivision Authority received comments from adjacent landowners and community members. The application complies with the regulations set out in the Edmonton Zoning Bylaw, the land is serviceable, and the proposal advances a more compact urban form. The Subdivision Authority is of the opinion, after considering factors set out in Section 7 of the Subdivision and Development Regulation and the comments from adjacent landowners, that the land is suitable for the purpose for which the subdivision is intended.

If you have further questions, please contact subdivisions@edmonton.ca.

Regards,

Blair McDowell
Subdivision Authority

BM/jv/Posse #372524184-001

Enclosure(s)

Please be advised of the following:

Next Steps for Subdivision Approval

- The next step in the subdivision process is to have a legal instrument prepared (ie. Plan of Survey) in order to register the approved subdivision. The legal instrument is then forwarded to the City for endorsement along with the endorsement fee (\$686.00 - 2020 Fees Schedule) and subsequently released to the applicant for registration at the Land Titles Office.

Transportation

- There are existing boulevard trees adjacent to the site on 120 Street NW that must be protected during construction. For information about tree protection please refer to the City of Edmonton's website (Trees and Construction).
- Access for future development must be to the adjacent alley in conformance with Mature Neighbourhood Overlay Section 814.3(17) of the Zoning Bylaw #12800.
- There is an existing power pole located in the lane. Site access must maintain a minimum clearance of 1 m from the closest edge of the power pole to the closest edge of the proposed driveway.

Building / Site

- The owner shall ensure that any change in property boundaries does not cause any structures on site to become non-compliant with the Safety Codes Act and the Alberta Building Code. Permits may be required for such changes. Please contact 311 for more information.

Servicing

- The owner is required to make satisfactory arrangements for, and pay all costs associated with separate servicing to each lot, as well as the modification, relocation and/or removal of existing services. For further information, please contact: EPCOR Distribution & Transmission Inc. (780-412-4000), TELUS Communications (Edmonton) Inc. (Real Estate Division [Rights of Way] 780-508-2456), ATCO Gas (780-424-5222), and EPCOR Drainage Services (Water and Sewer Servicing 780-496-5444).
- The existing services (water and sanitary) enter the proposed subdivision approximately 10.3 m south of the north property line of Lot 55 off of the lane. The existing storm service enters the proposed subdivision approximately 10.97 m south of the north property line of Lot 55 off 120 Street. As per the EPCOR Drainage Services Bylaw and the EPCOR Water Services and Wastewater Treatment Bylaw, these services cannot cross the proposed property line.
- There is a deficiency in on-street hydrant spacing adjacent to the property. The applicant/owner is advised to review on-site fire protection requirements to ensure adequate coverage (contact EPCOR Water at 780-412-3955).
- If power service crosses the proposed property line the owner may be required to provide a blanket easement in favour of EPCOR Distribution & Transmission Inc. If required, said easement shall be registered prior to or concurrent with the final plan of survey (contact EPCOR Land Administration Group at 780-412-3252).

TENTATIVE PLAN

SHOWING SUBDIVISION OF

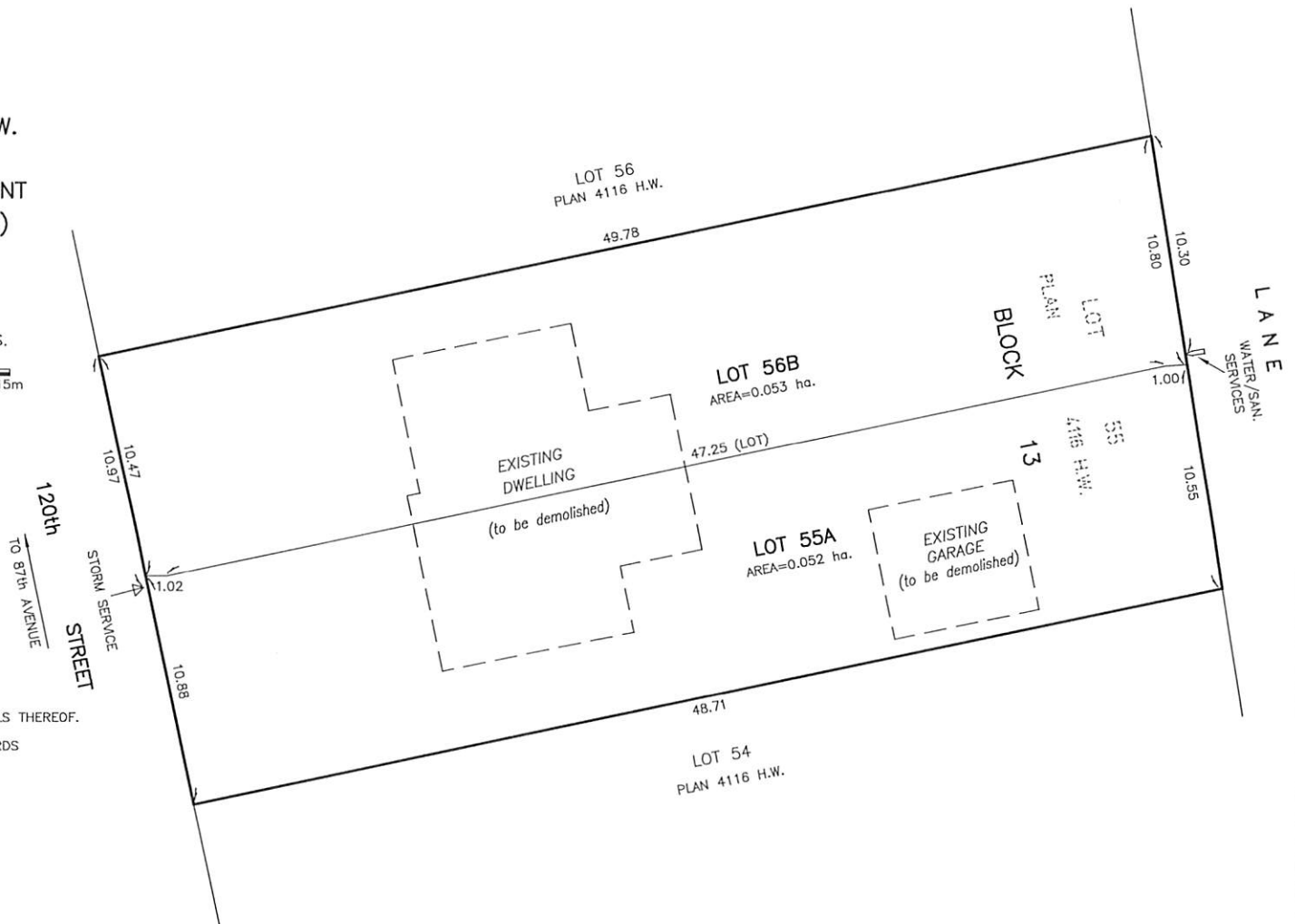

LOT 55, BLOCK 13, PLAN 4116 H.W.

IN THE

RIVER LOT 3, EDMONTON SETTLEMENT
(THEORETICAL TWP.52, RGE.24, W4)

EDMONTON ALBERTA

SCALE 1:200 2020 N.R. RONSKO, A.L.S.



- NOTE:
- DISTANCES ARE APPROXIMATE AND ARE IN METRES AND DECIMALS THEREOF.
 - AREA DEALT WITH BOUNDED THUS.
 - SERVICE LOCATIONS ARE APPROXIMATE BASED ON EPCOR RECORDS

HAGEN SURVEYS (1982) LTD.

8929-20 STREET NW, EDMONTON. Ph: (780) 464-5506

SURVEYOR'S STAMP



DRAWN BY: E.S.D.

CALC'D. BY: -

DATE: SEPTEMBER 09, 2020
REVISED: SEPTEMBER 10, 2020

FILE NO. 20S0502

DWG.NO. 20S0502T

Thursday, October 15, 2020
10:00 am.



PLACE: ET 6 MR NW 06-127

SUBDIVISION AUTHORITY MINUTES MEETING NO. 41

PRESENT	Blair McDowell, Chief Subdivision Officer	
1.	ADOPTION OF AGENDA	
MOVED	Blair McDowell	
	That the Subdivision Authority Agenda for the October 15, 2020 meeting be adopted.	
FOR THE MOTION	Blair McDowell	CARRIED
2.	ADOPTION OF MINUTES	
MOVED	Blair McDowell	
	That the Subdivision Authority Minutes for the October 8, 2020 meeting be adopted.	
FOR THE MOTION	Blair McDowell	CARRIED
3.	OLD BUSINESS	
4.	NEW BUSINESS	
1.	LDA15-0008 165722052-001	REVISION of conditionally approved tentative plan of subdivision to create 65 single detached residential lots, from Lot H, Block 1, Plan 162 0974 and Lot 2, Block 5, Plan 182 1550, located south of Lessard Road NW and east of 199 Street NW; EDGEMONT
MOVED	Blair McDowell	
	That the application for subdivision be Approved.	
FOR THE MOTION	Blair McDowell	CARRIED
2.	LDA20-0227 369056159-001	Tentative plan of subdivision to create separate titles for a semi-detached dwelling from Lots 5 and 6, Block 23, Plan 965 AH, located north of 102 Avenue NW and east of 154 Street NW; CANORA
MOVED	Blair McDowell	
	That the application for subdivision be Approved.	
FOR THE MOTION	Blair McDowell	CARRIED

3.	LDA20-0234 369498903-001	Tentative plan of subdivision to create one (1) additional single detached residential lot from Lot 30, Block 5, Plan 600 MC, located north of 62 Avenue NW and west of 129 Street NW; GRANDVIEW HEIGHTS	
MOVED		Blair McDowell That the application for subdivision be Approved.	
FOR THE MOTION		Blair McDowell	CARRIED
4.	LDA20-0257 371688464-001	Tentative plan of subdivision to create separate titles for a semi-detached dwelling from Lot 24, Block 20, Plan 1738HW, located south of 81 Avenue NW and west of 83 Street NW; KING EDWARD PARK	
MOVED		Blair McDowell That the application for subdivision be Approved.	
FOR THE MOTION		Blair McDowell	CARRIED
5.	ADJOURNMENT The meeting adjourned at 10:05 a.m.		