

Thursday, October 10, 2019
10:00 am.



PLACE: ET 6 MR NW 06-127

SUBDIVISION AUTHORITY AGENDA MEETING NO. 40

| | | |
|----|---|--|
| 1. | ADOPTION OF AGENDA | |
| | RECOMMENDATION | |
| | That the Subdivision Authority Agenda for the October 10, 2019 meeting be adopted. | |
| 2. | ADOPTION OF MINUTES | |
| | RECOMMENDATION | |
| | That the Subdivision Authority Minutes for the October 3, 2019 meetings be adopted. | |
| 3. | OLD BUSINESS | |
| 4. | NEW BUSINESS | |
| 1. | LDA17-0669 267799946-001 | REVISION of conditionally approved tentative plan of subdivision to create 14 single detached residential lots, from the S ½ of the NE 20-51-25-W4M, Block A, Plan 162 2368 and portion of roadway to be closed located east of Keswick Boulevard SW and east of Keeping Crescent SW; KESWICK |
| 2. | LDA19-0234 313892269-001 | REVISION of conditionally approved tentative plan of subdivision to create one (1) multi-unit housing condominium unit in two parts and one (1) remnant unit by Phased Condominium from Lot 1, Block 1, Plan 122 4595, located north of Crystallina Nera Way NW and east of 82 Street NW; CRYSTALLINA NERA WEST |
| 3. | LDA18-0455 289513474-001 | Tentative plan of subdivision to create one (1) additional single detached residential lot from Lot 1, Block 4 , Plan 4439 HW, located north of 108 Avenue NW and east of 122 Street NW; WESTMOUNT |
| 4. | LDA19-0383 339702391-001 | Tentative plan of subdivision to create one (1) additional single detached residential lot from Lot 323, Block 18, Plan 2674 HW, located north of 109 Avenue NW and west of 118 Street NW; QUEEN MARY PARK |
| 5. | LDA19-0386 340550480-001 | Tentative plan of subdivision to create one (1) additional single detached residential lot from Lot 32, Block 5, Plan RN41, located north of 129 Avenue NW and east of 116 Street NW; CALDER |
| 6. | LDA19-0393 340367580-001 | Tentative plan of subdivision to create separate titles for a semi-detached dwelling from Lot 54, Block 29, Plan 1210 NY, located north of 43 Avenue NW and west of 114B Street NW; ROYAL GARDENS |
| 5. | OTHER BUSINESS | |



October 10, 2019

File No. LDA17-0669

Stantec Consulting Ltd.
400-10220 103 Avenue NW
Edmonton, AB T5J 0K4

ATTENTION: Elise Shillington

RE: REVISION of conditionally approved tentative plan of subdivision to create 14 single detached residential lots, from the S ½ of the NE 20-51-25-W4M, Block A, Plan 162 2368 and portion of roadway to be closed located east of Keswick Boulevard SW and east of Keeping Crescent SW;
KESWICK

The application revises the approval of March 7, 2019, by adding one additional lot.

I The Subdivision by Plan is APPROVED on October 10, 2019, subject to the following conditions:

1. that the owner provide Municipal Reserve (MR) for the portion of roadway to be closed and Block A, Plan 162 2368, in the amount of 0.054 ha, by a Deferred Reserve Caveat registered against the S ½ of the NE 20-51-25-W4M pursuant to Section 669 of the Municipal Government Act;
2. that the owner enter into a Servicing Agreement with the City of Edmonton pursuant to Section 655 of the Municipal Government Act;
3. that the owner prepare the necessary plans and documentation to grant new or carry forward existing easements and restrictive covenants in favour of the City of Edmonton, EPCOR Distribution & Transmission Inc., EPCOR Water Services Inc., and EPCOR Drainage Services, as required by the aforementioned agencies or shown on the engineering drawings that are deemed to be part of the Servicing Agreement;
4. that the lots identified be withheld from registration until the temporary roadway to 184 Street SW is no longer required as deemed by Subdivision and Development Coordination, as shown on the "Conditions of Approval" map, Enclosure I;
5. that the owner register a replacement public access easement for the temporary roadway, as shown on the "Conditions of Approval" map, Enclosure I;
6. that the owner be permitted to register this plan of subdivision in phases in sequential order, as shown on the "Conditions of Approval" map, Enclosure I;
7. that LDA18-0051 to close 184 Street SW shall be approved prior to the endorsement of Phase 2 of the plan of survey; and
8. that the owner pay all outstanding property taxes prior to the endorsement of the plan of survey.

II That the Servicing Agreement required in Clause I (2) contain, among other things, the following:

1. that the owner pay all servicing costs, assessments, roadway modification costs (including but not limited to sidewalk, shared use path and/or transit infrastructure), construction costs and inspection costs required by this subdivision;
2. that the owner pay all costs specified in the Servicing Agreement prior to endorsement of the plan of survey;
3. that the owner pay the Drainage Assessments applicable to this subdivision;
4. that the owner pay the Arterial Roadway Assessments applicable to this subdivision;
5. that the owner submits an Erosion and Sediment Control (ESC) Plan specific for this development and for implementation during and after construction in accordance with the City of Edmonton ESC Guidelines and Field Manual;
6. that the owner submits detailed engineering drawings and technical studies in accordance with the City of Edmonton Design and Construction Standards and to the satisfaction of the City Departments and affected utility agencies;
7. that the owner shall submit redline revisions or resubmit engineering drawings, subject to the extent of the proposed revisions, to the satisfaction of Development Servicing Agreements;
8. that the owner constructs a temporary 9 m paved roadway connection to the satisfaction of Subdivision and Development Coordination, as shown on the "Conditions of Approval" map, Enclosure I. This roadway will be required prior to Construction Completion Certificate (CCC) for roads (or when required by Subdivision and Development Coordination);
9. that the owner provides cash in lieu for the east / west greenway development and the future top of bank shared use path, including the construction of a shared use path, "Shared Use" signage, lighting, bollards and landscaping. The developer must provide a cost estimate for this greenway development with the submission of engineering drawings to be reviewed by Development Servicing Agreements;
10. that the owner provides cash in lieu in the amount of \$110,000.00 for the closure and conversion of Ellerslie Road SW road right of way to a pedestrian corridor, including a shared use path, construction of sidewalk connections and landscaping, to the satisfaction of Subdivision and Development Coordination; and
11. that the owner construct all fences wholly on privately-owned lands, to the satisfaction of Subdivision and Development Coordination, as shown on the "Conditions of Approval" map, Enclosure I.

Enclosure I is a map of the subdivision identifying major conditions of this approval.

Subsequent to MR dedication, from the road closure area, the existing DRC for S1/2 of NE 20-51-25-W4M will be increased accordingly, with the balance to carry forward on the remainder of the title.

Please be advised that the approval is valid for one (1) year from the date on which the subdivision approval is given to the application. An extension beyond that time may be granted by the City of Edmonton.

Please be advised that an appeal may be lodged in accordance to Section 678 of the Municipal Government Act with the Subdivision and Development Appeal Board, 10019 – 103 Avenue NW, Edmonton Alberta, T5J 0G9, within 14 days from the date of the receipt of this decision. The date of receipt of the decision is deemed to be seven (7) days from the date the decision is mailed.

If you have further questions, please contact Marco Beraldo at marco.beraldo@edmonton.ca or 780-496-6092.

Regards,

Blair McDowell
Subdivision Authority




BM/mb/Posse #267799946-001



Enclosure

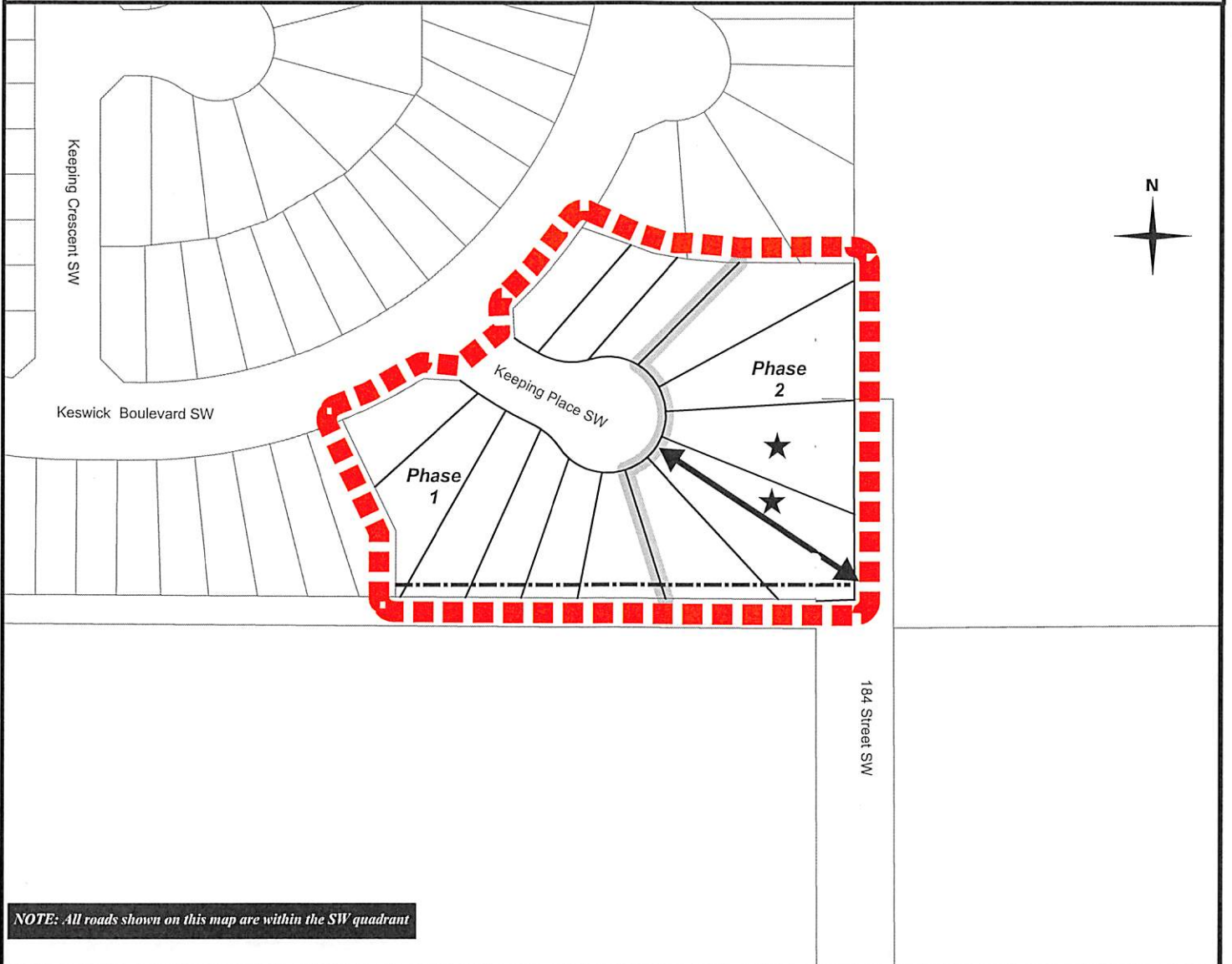
SUBDIVISION CONDITIONS OF APPROVAL MAP

October 10, 2019



LDA 17-0669

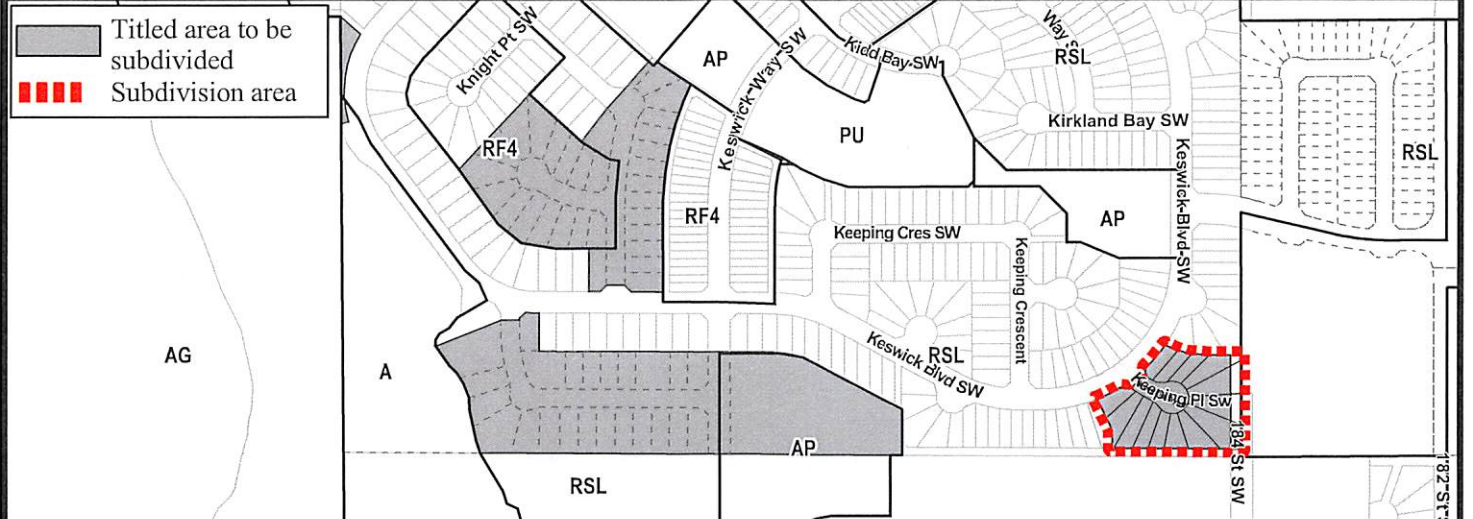
-  Limit of proposed subdivision
-  Phasing line
-  Temporary 9 m roadway

-  1.2 m uniform fence
-  Register public access easement and withhold lots from registration



NOTE: All roads shown on this map are within the SW quadrant

-  Titled area to be subdivided
-  Subdivision area





Subdivision Authority

7th Floor, Edmonton Tower
10111 – 104 Avenue NW
Edmonton, Alberta T5J 0J4

October 10, 2019

File No. LDA19-0234

Hagen Surveys (1982) Ltd.
8929 20 Street NW
Edmonton, AB T6P 1K8

ATTENTION: Jordan Widmer

RE: REVISION of conditionally approved tentative plan of subdivision to create one (1) multi-unit housing condominium unit in two parts and one (1) remnant unit by Phased Condominium from Lot 1, Block 1, Plan 122 4595, located north of Crystallina Nera Way NW and east of 82 Street NW; **CRYSTALLINA NERA WEST**

The application revises the approval of July 4, 2019, by reducing the area of the western portion of Unit 1 and increasing the area of the remnant unit.

The Subdivision by Plan is APPROVED on October 10, 2019, subject to the following condition:

1. that the owner pay all outstanding property taxes prior to the endorsement of the plan of survey.

Enclosure I is an attachment of the major advisements throughout the subdivision process. Enclosure II is a map of the subdivision and identifies major conditions and advisements of this approval.

Please be advised that the approval is valid for one (1) year from the date on which the subdivision approval is given to the application. An extension beyond that time may be granted by the City of Edmonton.

Please be advised that an appeal may be lodged in accordance to Section 678 of the Municipal Government Act with the Subdivision and Development Appeal Board, 10019 - 103 Avenue NW, Edmonton Alberta, T5J 0G9, within 14 days from the date of the receipt of this decision. The date of receipt of the decision is deemed to be seven (7) days from the date the decision is mailed.

If you have further questions, please contact Taylor van den Brink at taylor.vandenbrink@edmonton.ca or 780-496-6179.

Regards,

Blair McDowell
Subdivision Authority

BM/tv/Posse #313892269-001

Enclosures

Please be advised of the following:

Next Steps for Subdivision Approval

- The next step in the subdivision process is to have a legal instrument prepared (ie. Plan of Survey) in order to register the approved subdivision. The legal instrument is then forwarded to the City for endorsement along with the endorsement fee (\$673.00 - 2019 Fees Schedule) and subsequently released to the applicant for registration at the Land Titles Office.

Transportation

- Site access has been approved to Crystallina Nera Way. Specific details of access have been reviewed through a Development Permit for the site (POSSE #278838148-001).
- There are existing boulevard trees adjacent to the site on Crystallina Nera Way NW that must be protected during construction. For information about tree protection please refer to the City of Edmonton's website (Trees and Construction).

Building / Site

- The owner shall ensure that any change in property boundaries does not cause any structures on site to become non-compliant with the Safety Codes Act and the Alberta Building Code. Permits may be required for such changes. Please contact 311 for more information.
- Any changes to the proposed phased condominium unit or remnant unit require a revision be submitted to the Subdivision Authority for approval.

Servicing

- The owner must comply with the Fire and Rescue Services requirements for on-site and off-site hydrant installations, to ensure adequate fire protection (contact EPCOR Water at 780-412-3955).
- All municipal services must enter the site through Common Property.
- There is a deficiency in on-street hydrant spacing adjacent to the property. On-street fire protection is limited to portions of this site directly fronting Crystallina Nera Way. The applicant/owner is advised to review on-site fire protection requirements to ensure adequate coverage (contact EPCOR Water at 780-412-3955).

TENTATIVE PLAN

SHOWING PROPOSED PHASED CONDOMINIUM

LOT 1, BLK.1, PLAN 122 4595

IN THE
N.W.1/4 SEC.3-54-24-4

EDMONTON ALBERTA

SCALE 1:500 2019 N.R. RONSKO, A.L.S.



LEGEND:

- DISTANCES ARE IN METRES AND DECIMALS THEREOF.
- DISTANCES ALONG CURVED BOUNDARIES ARE ARC DISTANCES.
- AREA DEALT WITH BOUNDED THUS. AND CONTAINS 0.787 ha.

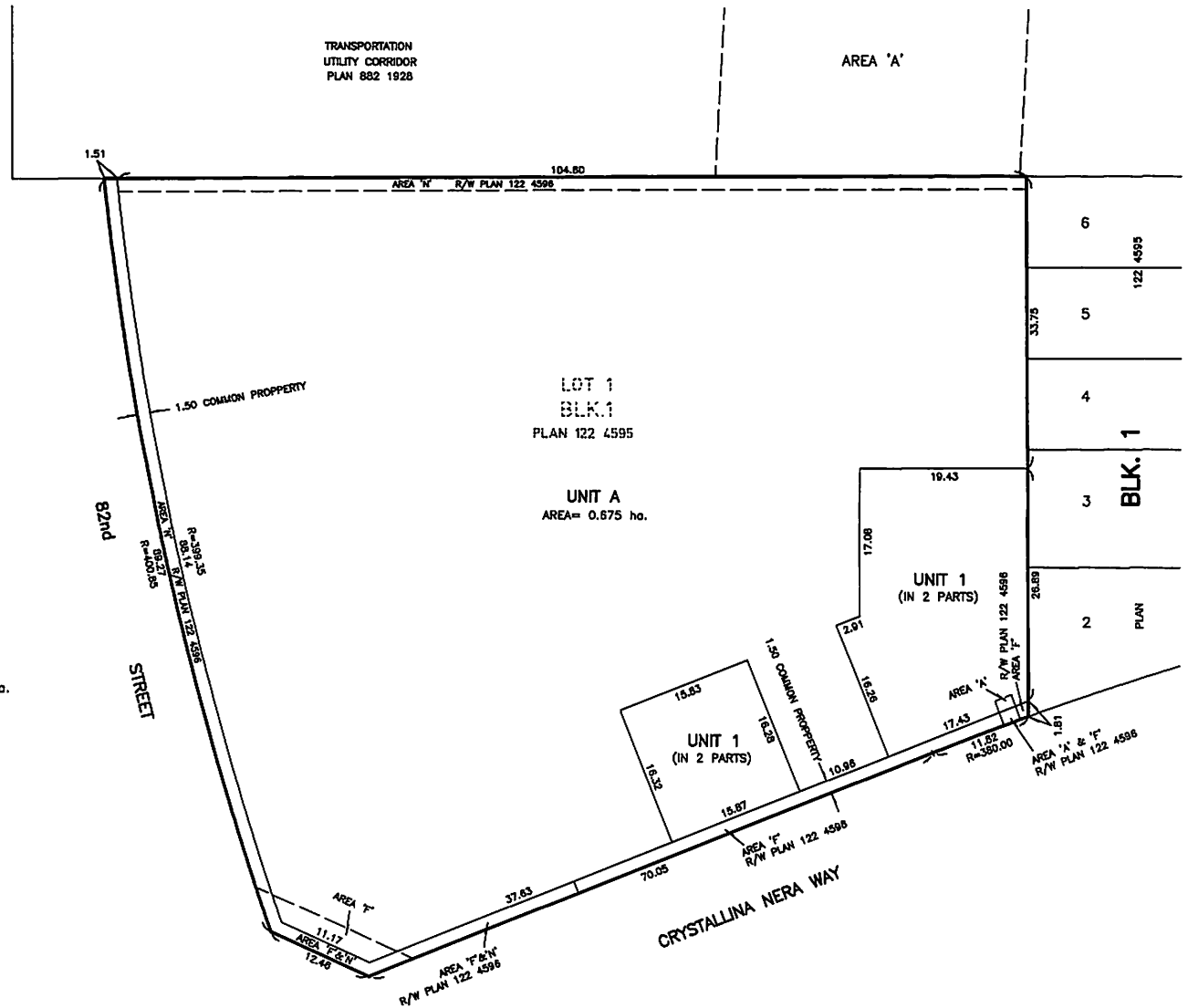
HAGEN SURVEYS (1982) LTD.

8929-20 STREET, EDMONTON. Ph: 464-5506

SURVEYOR'S STAMP



| | |
|-------------|--------------|
| DRAWN BY: | DA |
| CALC'D. BY: | DA |
| DATE: | May 14, 2019 |
| REVISED: | |
| FILE NO. | 18S0969 |
| DWG.NO. | 18S0969T1 |





Subdivision Authority

7th Floor, Edmonton Tower
10111 – 104 Avenue NW
Edmonton, Alberta T5J 0J4

October 10, 2019

File No. LDA18-0455

Hagen Surveys (1982) Ltd.
8929 20 Street NW
Edmonton, AB T6P 1K8

ATTENTION: Jordan Widmer

RE: Tentative plan of subdivision to create one (1) additional single detached residential lot from Lot 1, Block 4 , Plan 4439 HW, located north of 108 Avenue NW and east of 122 Street NW;
WESTMOUNT

The Subdivision by Plan is APPROVED on October 10, 2019, subject to the following conditions:

1. that the owner obtain a permit to demolish the existing dwelling and garage prior to endorsement of the final plan. Demolition permits can be obtained from Development Services located on the 2nd floor of Edmonton Tower at 10111 - 104 Avenue NW; and
2. that the owner pay all outstanding property taxes prior to the endorsement of the plan of survey.

Enclosure I is an attachment of the major advisements throughout the subdivision process. Enclosure II is a map of the subdivision and identifies major conditions and advisements of this approval.

Please be advised that the approval is valid for one (1) year from the date on which the subdivision approval is given to the application. An extension beyond that time may be granted by the City of Edmonton.

Please be advised that an appeal may be lodged in accordance to Section 678 of the Municipal Government Act with the Subdivision and Development Appeal Board, 10019 - 103 Avenue NW, Edmonton Alberta, T5J 0G9, within 14 days from the date of the receipt of this decision. The date of receipt of the decision is deemed to be seven (7) days from the date the decision is mailed.

If you have further questions, please contact Taylor van den Brink at taylor.vandenbrink@edmonton.ca or 780-496-6179.

Regards,

Blair McDowell
Subdivision Authority

BM/tv/Posse #289513474-001

Enclosure(s)

Please be advised of the following:

Next Steps for Subdivision Approval

- The next step in the subdivision process is to have a legal instrument prepared (ie. Plan of Survey) in order to register the approved subdivision. The legal instrument is then forwarded to the City for endorsement along with the endorsement fee (\$673.00 - 2019 Fees Schedule) and subsequently released to the applicant for registration at the Land Titles Office.

Transportation

- There are existing boulevard trees adjacent to the site on 108 Avenue NW and 122 Street NW that must be protected during construction. For information about tree protection please refer to the City of Edmonton's website (Trees and Construction).
- Access for future development must be to the adjacent alley in conformance with Mature Neighbourhood Overlay Section 814.3(17) of the Zoning Bylaw #12800.
- There is an existing access to 108 Avenue NW. Upon redevelopment of proposed Lot 1A, the existing residential access to 108 Avenue NW must be removed. The owner/applicant will be required to obtain a Permit to remove the access, available from Development and Zoning Services, 2nd Floor, 10111 - 104 Avenue NW, Edmonton.

Building / Site

- The owner shall ensure that any change in property boundaries does not cause any structures on site to become non-compliant with the Safety Codes Act and the Alberta Building Code. Permits may be required for such changes. Please contact 311 for more information.

Servicing

- The owner is required to make satisfactory arrangements for, and pay all costs associated with separate servicing to each lot, as well as the modification, relocation and/or removal of existing services. For further information, please contact: EPCOR Distribution & Transmission Inc. (780-412-4000), TELUS Communications (Edmonton) Inc. (Real Estate Division [Rights of Way] 780-508-2456), ATCO Gas (780-424-5222), and EPCOR Drainage Services (Water and Sewer Servicing 780-496-5444).
- The existing services (water and sanitary) enter the proposed subdivision approximately 6.4 m north of the south property line of Lot 1 off of the lane. As per the EPCOR Drainage Services Bylaw and the EPCOR Water Services and Wastewater Treatment Bylaw, these services cannot cross the proposed property line.
- There is a deficiency in on-street hydrant spacing adjacent to the property. The applicant/owner is advised to review on-site fire protection requirements to ensure adequate coverage (contact EPCOR Water at 780-412-3955).
- If power service crosses the proposed property line the owner may be required to provide a blanket easement in favour of EPCOR Distribution & Transmission Inc. If required, said easement shall be registered prior to or concurrent with the final plan of survey (contact EPCOR Land Administration Group at 780-412-3252).

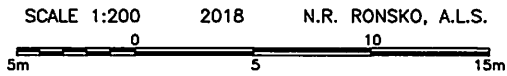
TENTATIVE PLAN

SHOWING SUBDIVISION OF

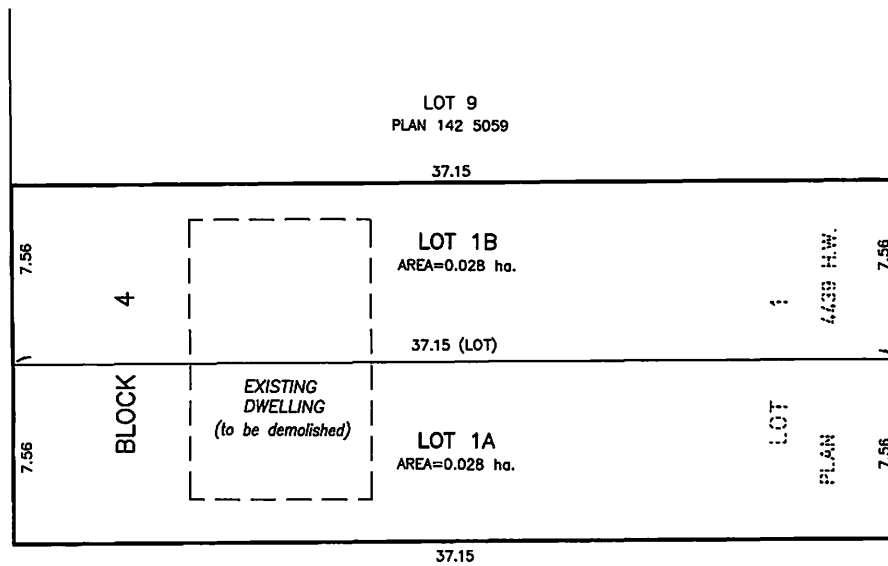
LOT 1, BLOCK 4, PLAN 4439 H.W.

IN THE
N.W.1/4 SEC.6-53-24-4

EDMONTON ALBERTA



122nd STREET



LANE

108th AVENUE

NOTE:
- DISTANCES ARE APPROXIMATE AND ARE IN METRES AND DECIMALS THEREOF.
- AREA DEALT WITH BOUNDED THUS.

HAGEN SURVEYS (1982) LTD.

8929-20 STREET, EDMONTON. Ph: 464-5506

SURVEYOR'S STAMP



DRAWN BY: E.S.D.

CALC'D. BY: -

DATE: AUGUST 02, 2018
REVISED: -

FILE NO. 18S0605

DWG.NO. 18S0605T



Subdivision Authority

7th Floor, Edmonton Tower
10111 – 104 Avenue NW
Edmonton, Alberta T5J 0J4

October 10, 2019

File No. LDA19-0383

Glenora Homes Ltd.
211 25015 Twp Rd 544A
Edmonton, AB T8T 0B9

ATTENTION: Dan Zunik

RE: Tentative plan of subdivision to create one (1) additional single detached residential lot from Lot 323, Block 18, Plan 2674 HW, located north of 109 Avenue NW and west of 118 Street NW;
QUEEN MARY PARK

The Subdivision by Plan is APPROVED on October 10, 2019, subject to the following conditions:

1. that the owner obtain a permit to demolish the existing dwelling and garage prior to endorsement of the final plan. Demolition permits can be obtained from Development Services located on the 2nd floor of Edmonton Tower at 10111 - 104 Avenue NW;
2. that the owner pay all outstanding property taxes prior to the endorsement of the plan of survey.

Enclosure I is an attachment of the major advisements throughout the subdivision process. Enclosure II is a map of the subdivision and identifies major conditions and advisements of this approval.

Please be advised that the approval is valid for one (1) year from the date on which the subdivision approval is given to the application. An extension beyond that time may be granted by the City of Edmonton.

Please be advised that an appeal may be lodged in accordance to Section 678 of the Municipal Government Act with the Subdivision and Development Appeal Board, 10019 - 103 Avenue NW, Edmonton Alberta, T5J 0G9, within 14 days from the date of the receipt of this decision. The date of receipt of the decision is deemed to be seven (7) days from the date the decision is mailed.

If you have further questions, please contact Stephanie Mah at stephanie.mah@edmonton.ca or 780-442-5387.

Regards,

Blair McDowell
Subdivision Authority

BM/sm/Posse #339702391-001

Enclosure(s)

Please be advised of the following:

Next Steps for Subdivision Approval

- The next step in the subdivision process is to have a legal instrument prepared (ie. Plan of Survey) in order to register the approved subdivision. The legal instrument is then forwarded to the City for endorsement along with the endorsement fee (\$673.00 - 2019 Fees Schedule) and subsequently released to the applicant for registration at the Land Titles Office.

Transportation

- Access for future development must be to the adjacent alley in conformance with Mature Neighbourhood Overlay Section 814.3(17) of the Zoning Bylaw #12800.
- There is an existing retaining wall on 118 Street. Upon redevelopment of proposed subdivided Lot 323, any portion of the existing retaining wall that is on right-of-way must be removed. The owner/applicant may be required to remove the retaining wall as condition of the Permit, available from Development and Zoning Services, 2nd Floor, 10111 - 104 Avenue NW, Edmonton.
- There is existing fencing within the alley along the north and west property lines. Upon redevelopment of proposed subdivided Lot 323, any portion of the existing fencing that is on right-of-way must be removed. The owner/applicant may be required to remove the existing fence as condition of the Permit, available from Development and Zoning Services, 2nd Floor, 10111 - 104 Avenue NW, Edmonton.

Building / Site

- The owner shall ensure that any change in property boundaries does not cause any structures on site to become non-compliant with the Safety Codes Act and the Alberta Building Code. Permits may be required for such changes. Please contact 311 for more information.

Servicing

- The owner is required to make satisfactory arrangements for, and pay all costs associated with separate servicing to each lot, as well as the modification, relocation and/or removal of existing services. For further information, please contact: EPCOR Distribution & Transmission Inc. (780-412-4000), TELUS Communications (Edmonton) Inc. (Real Estate Division [Rights of Way] 780-508-2456), ATCO Gas (780-424-5222), and EPCOR Drainage Services (Water and Sewer Servicing 780-496-5444).
- The existing services (water and sanitary) enter the proposed subdivision approximately 4.1 m south of the north property line of Lot 323 off of the lane. As per the EPCOR Drainage Services Bylaw and the EPCOR Water Services and Wastewater Treatment Bylaw, these services cannot cross the proposed property line.
- There is a deficiency in on-street hydrant spacing adjacent to the property. The applicant/owner is advised to review on-site fire protection requirements to ensure adequate coverage (contact EPCOR Water at 780-412-3955).
- If power service crosses the proposed property line the owner may be required to provide a blanket easement in favour of EPCOR Distribution & Transmission Inc. If required, said easement shall be registered prior to or concurrent with the final plan of survey (contact EPCOR Land Administration Group at 780-412-3252).

Contact information:
Attention: Dan Zunik

Glenora Homes Ltd.

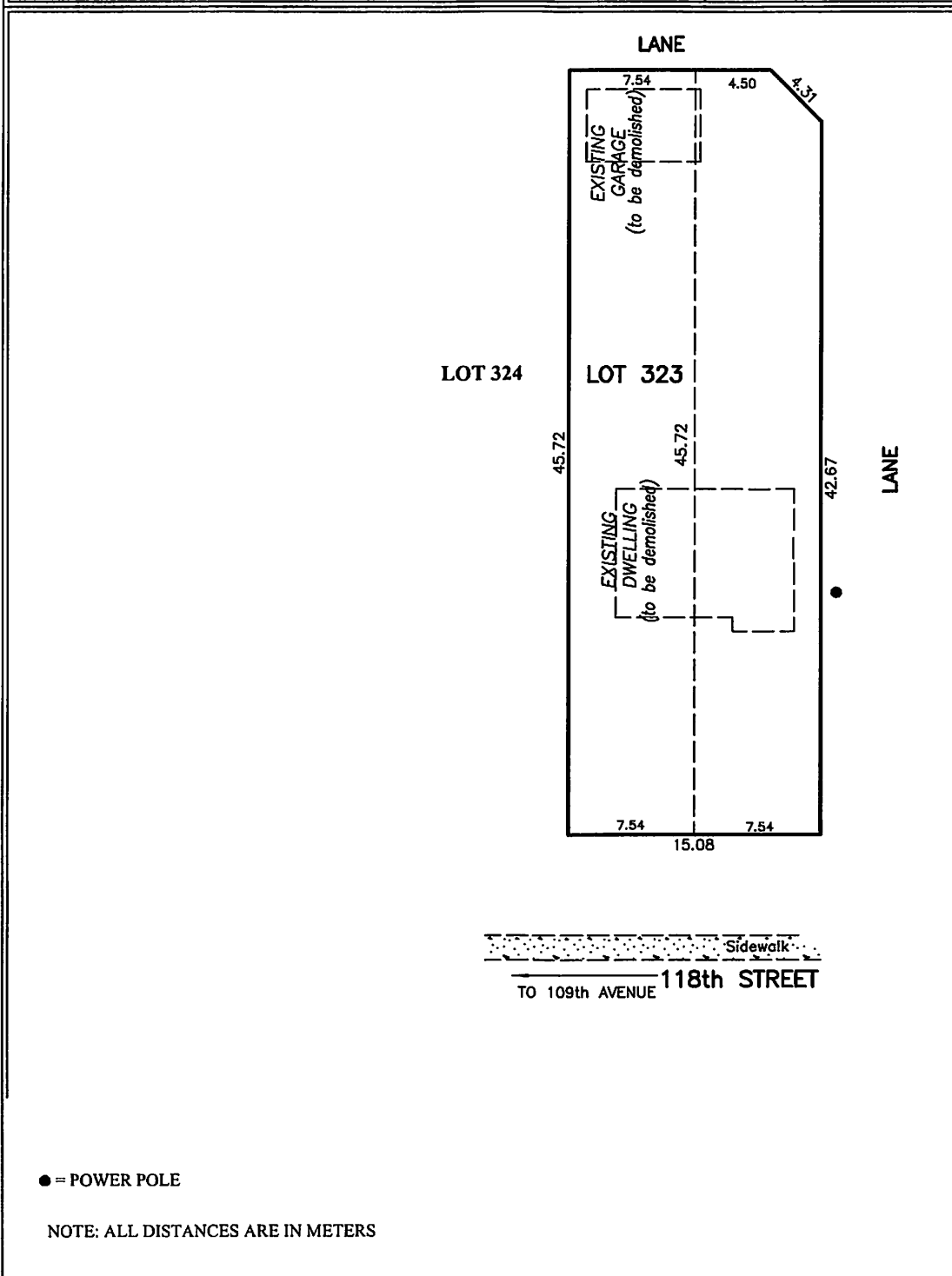
211 25015 TWP Rd 544A
Sturgeon County AB, T8T 0B9

Phone: 780 340 7530



| LOT | BLK. | PLAN |
|-----|------|---------|
| 323 | 18 | 2674 HW |

September 6 2019





Subdivision Authority

7th Floor, Edmonton Tower
10111 – 104 Avenue NW
Edmonton, Alberta T5J 0J4

October 10, 2019

File No. LDA19-0386

Hagen Surveys (1982) Ltd.
8929 20 Street NW
Edmonton, AB T6P 1K8

ATTENTION: Jordan Widmer

RE: Tentative plan of subdivision to create one (1) additional single detached residential lot from Lot 32, Block 5, Plan RN41, located north of 129 Avenue NW and east of 116 Street NW; **CALDER**

The Subdivision by Plan is APPROVED on October 10, 2019, subject to the following conditions:

1. that the owner obtain a permit to demolish the existing dwelling and garage prior to endorsement of the final plan. Demolition permits can be obtained from Development Services located on the 2nd floor of Edmonton Tower at 10111 - 104 Avenue NW; and
2. that the owner pay all outstanding property taxes prior to the endorsement of the plan of survey.

Enclosure I is an attachment of the major advisements throughout the subdivision process. Enclosure II is a map of the subdivision and identifies major conditions and advisements of this approval.

Please be advised that the approval is valid for one (1) year from the date on which the subdivision approval is given to the application. An extension beyond that time may be granted by the City of Edmonton.

Please be advised that an appeal may be lodged in accordance to Section 678 of the Municipal Government Act with the Subdivision and Development Appeal Board, 10019 - 103 Avenue NW, Edmonton Alberta, T5J 0G9, within 14 days from the date of the receipt of this decision. The date of receipt of the decision is deemed to be seven (7) days from the date the decision is mailed.

If you have further questions, please contact Taylor van den Brink at taylor.vandenbrink@edmonton.ca or 780-496-6179.

Regards,

Blair McDowell
Subdivision Authority

BM/tv/Posse #340550480-001

Enclosures

Please be advised of the following:

Next Steps for Subdivision Approval

- The next step in the subdivision process is to have a legal instrument prepared (ie. Plan of Survey) in order to register the approved subdivision. The legal instrument is then forwarded to the City for endorsement along with the endorsement fee (\$673.00 - 2019 Fees Schedule) and subsequently released to the applicant for registration at the Land Titles Office.

Transportation

- There are existing boulevard trees adjacent to the site on 130 Avenue NW that must be protected during construction. For information about tree protection please refer to the City of Edmonton's website (Trees and Construction).
- Access for future development must be to the adjacent alley in conformance with Mature Neighbourhood Overlay Section 814.3(17) of the Zoning Bylaw #12800.
- The Calder neighbourhood is on the Neighbourhood Renewal Program. This specific site is scheduled for renewal in 2021. Subdivision Planning recommends that the owner/applicant email BuildingGreatNeighbourhoods@edmonton.ca to coordinate any work on the road right-of-way.

Building / Site

- The owner shall ensure that any change in property boundaries does not cause any structures on site to become non-compliant with the Safety Codes Act and the Alberta Building Code. Permits may be required for such changes. Please contact 311 for more information.

Servicing

- The owner is required to make satisfactory arrangements for, and pay all costs associated with separate servicing to each lot, as well as the modification, relocation and/or removal of existing services. For further information, please contact: EPCOR Distribution & Transmission Inc. (780-412-4000), TELUS Communications (Edmonton) Inc. (Real Estate Division [Rights of Way] 780-508-2456), ATCO Gas (780-424-5222), and EPCOR Drainage Services (Water and Sewer Servicing 780-496-5444).
- The existing services (water and sanitary) enter the proposed subdivision approximately 6.1 m west of the east property line of Lot 32 off of the lane. As per the EPCOR Drainage Services Bylaw and the EPCOR Water Services and Wastewater Treatment Bylaw, these services cannot cross the proposed property line.
- There is a deficiency in on-street hydrant spacing adjacent to the property. The applicant/owner is advised to review on-site fire protection requirements to ensure adequate coverage (contact EPCOR Water at 780-412-3955).
- If power service crosses the proposed property line the owner may be required to provide a blanket easement in favour of EPCOR Distribution & Transmission Inc. If required, said easement shall be registered prior to or concurrent with the final plan of survey (contact EPCOR Land Administration Group at 780-412-3252).

TENTATIVE PLAN

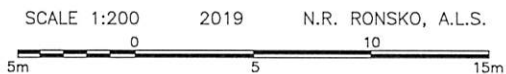
SHOWING SUBDIVISION OF

LOT 32, BLOCK 5, PLAN RN41

IN THE

S.E.1/4 SEC.19-53-24-4

EDMONTON ALBERTA



NOTE:
 - DISTANCES ARE APPROXIMATE AND ARE IN METRES AND DECIMALS THEREOF.
 - AREA DEALT WITH BOUNDED THUS.

HAGEN SURVEYS (1982) LTD.

8929-20 STREET, EDMONTON. Ph: 464-5506

SURVEYOR'S STAMP



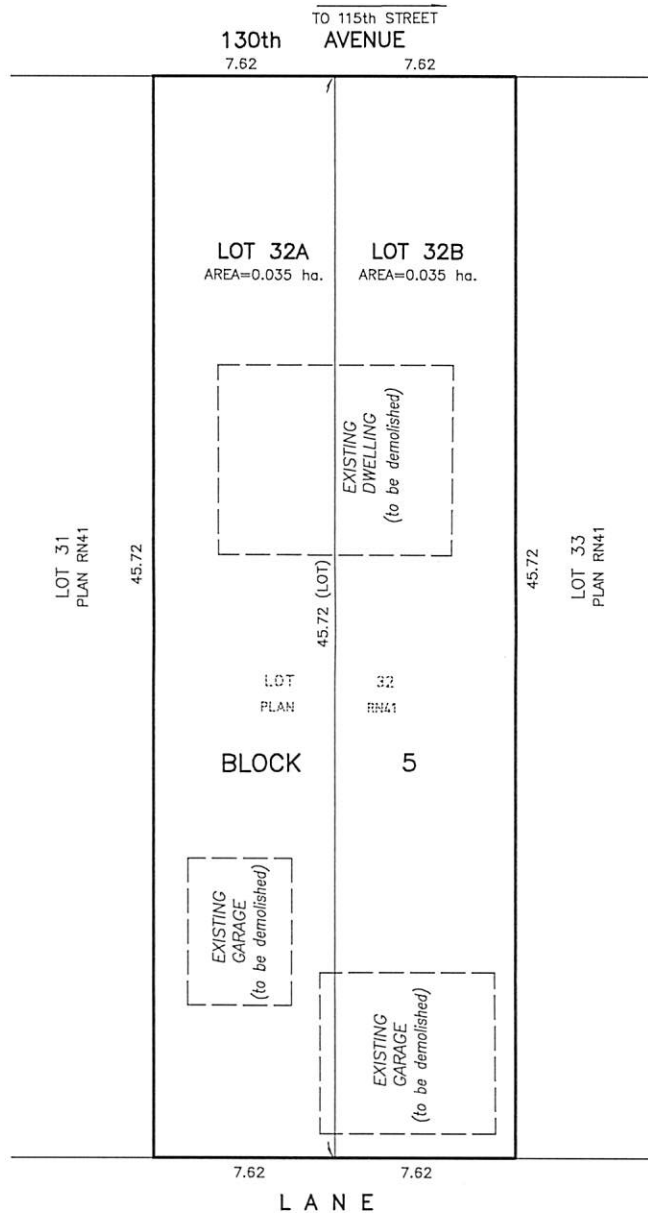
DRAWN BY: E.S.D.

CALC'D. BY: -

DATE: SEPTEMBER 09, 2019
 REVISED: -

FILE NO. 19S0574

DWG.NO. 19S0574T





Subdivision Authority

7th Floor, Edmonton Tower
10111 – 104 Avenue NW
Edmonton, Alberta T5J 0J4

October 10, 2019

File No. LDA19-0393

Allan Swanson
4320 114 B Street
Edmonton, AB T6J 1N9

ATTENTION: Allan Swanson

RE: Tentative plan of subdivision to create separate titles for a semi-detached dwelling from Lot 54, Block 29, Plan 1210 NY, located north of 43 Avenue NW and west of 114B Street NW; **ROYAL GARDENS**

The Subdivision by Plan is APPROVED on October 10, 2019, subject to the following conditions:

1. that the owner make satisfactory arrangements with EPCOR Water Services Inc. and EPCOR Drainage Services for the provision of separate services (water, sanitary and storm) to each of the proposed lots; and
2. that the owner pay all outstanding property taxes prior to the endorsement of the plan of survey.

Enclosure I is an attachment of the major advisements throughout the subdivision process. Enclosure II is a map of the subdivision and identifies major conditions and advisements of this approval.

Please be advised that the approval is valid for one (1) year from the date on which the subdivision approval is given to the application. An extension beyond that time may be granted by the City of Edmonton.

Please be advised that an appeal may be lodged in accordance to Section 678 of the Municipal Government Act with the Subdivision and Development Appeal Board, 10019 - 103 Avenue NW, Edmonton Alberta, T5J 0G9, within 14 days from the date of the receipt of this decision. The date of receipt of the decision is deemed to be seven (7) days from the date the decision is mailed.

If you have further questions, please contact Marco Beraldo at marco.beraldo@edmonton.ca or 780-496-6092.

Regards,

Blair McDowell
Subdivision Authority

BM/mb/Posse #340367580-001

Enclosures

Please be advised of the following:

Next Steps for Subdivision Approval

- The next step in the subdivision process is to have a legal instrument prepared (ie. Plan of Survey) in order to register the approved subdivision. The legal instrument is then forwarded to the City for endorsement along with the endorsement fee (\$673.00 - 2019 Fees Schedule) and subsequently released to the applicant for registration at the Land Titles Office.

Transportation

- Access for future development must be to the adjacent alley in conformance with Mature Neighbourhood Overlay Section 814.3(17) of the Zoning Bylaw #12800.
- The Royal Gardens neighbourhood is on the Neighbourhood Renewal Program. This specific site is scheduled for renewal in 2019. Subdivision Planning recommends that the owner/applicant email BuildingGreatNeighbourhoods@edmonton.ca to coordinate any work on road right-of-way.

Building / Site

- The owner shall ensure that any change in property boundaries does not cause any structures on site to become non-compliant with the Safety Codes Act and the Alberta Building Code. Permits may be required for such changes. Please contact 311 for more information.

Servicing

- The owner is required to make satisfactory arrangements for, and pay all costs associated with separate servicing to each lot, as well as the modification, relocation and/or removal of existing services. For further information, please contact: EPCOR Distribution & Transmission Inc. (780-412-4000), TELUS Communications (Edmonton) Inc. (Real Estate Division [Rights of Way] 780-508-2456), ATCO Gas (780-424-5222), and EPCOR Drainage Services (Water and Sewer Servicing 780-496-5444).
- The existing services (water and sanitary) enter the proposed subdivision approximately 7.0 m north of the south property line of Lot 54, off of the lane. The existing storm service enters the proposed subdivision approximately 7.60 m north of the south property line of Lot 54, off 114B Street. As per the EPCOR Drainage Services Bylaw and the EPCOR Water Services and Wastewater Treatment Bylaw, these services cannot cross the proposed property line.
- There is a deficiency in on-street hydrant spacing adjacent to the property. The applicant/owner is advised to review on-site fire protection requirements to ensure adequate coverage (contact EPCOR Water at 780-412-3955).
- If power service crosses the proposed property line the owner may be required to provide a blanket easement in favour of EPCOR Distribution & Transmission Inc. If required, said easement shall be registered prior to or concurrent with the final plan of survey (contact EPCOR Land Administration Group at 780-412-3252).

RACHEL CARVALHO

NOTES:


- ALL DISTANCES ARE SHOWN IN METRES AND DECIMALS THEREOF.
- ALL DISTANCES ON CURVED BOUNDARIES ARE ARC LENGTHS.
- ALL INFORMATION SHOWN ON THIS PLAN IS BOTH TENTATIVE AND PRELIMINARY, AND SUBJECT TO CHANGE BY THE 'PLAN OF SURVEY'.
- THE BOUNDARY SHOWN, EVEN IF ANNOTATED, IS SUBJECT TO CHANGE BY THE 'PLAN OF SURVEY'.
- THE ZONING OF THIS SUBJECT AREA IS R1.
- PLAN TO BE SUBDIVIDED SHOWN OUTLINED THUS. AND CONTAINS: 0.057 ha.



| REV. NO. | DATE | ITEM | BY |
|----------|-------------|--------|----|
| 1 | SEPT. 12/19 | T-PLAN | CN |

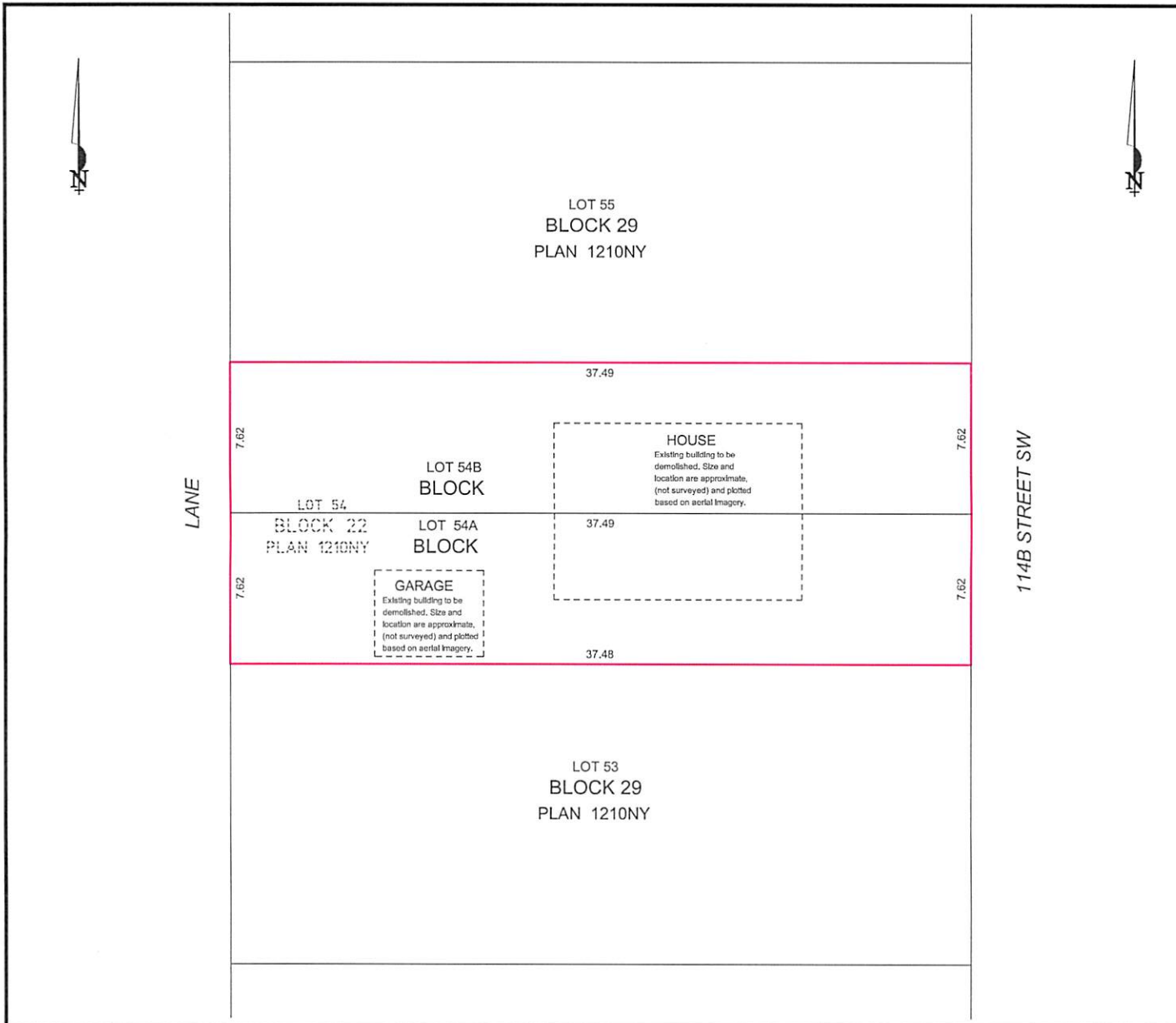
REVISIONS

ROYAL GARDENS
 TENTATIVE PLAN SHOWING PROPOSED
SUBDIVISION
 OF
 LOT 54, BLOCK 29, PLAN 1210NY
 WITHIN THE
 N. 1/4 SEC. 7 - TWP. 52 - RGE. 24 - W. 4TH MER.
EDMONTON - ALBERTA



Pals Geomatics Phone: (780) 455-3177 Fax: (780) 451-2047
 Email: edmonton@palsgeomatics.com
 10704-176 Street NW, Edmonton, Alberta T5S 1G7

| | | | | | |
|----------|-----------|-------------|----|-------------|----|
| FILE NO. | 61900054T | DRAFTED BY: | CN | CHECKED BY: | DS |
|----------|-----------|-------------|----|-------------|----|



Thursday, October 3, 2019
10:00 am.



PLACE: ET 6 MR NW 06-127

SUBDIVISION AUTHORITY MINUTES MEETING NO. 39

| | | |
|----------------|---|---|
| PRESENT | Blair McDowell, Chief Subdivision Officer | |
| 1. | ADOPTION OF AGENDA | |
| MOVED | Blair McDowell That the Subdivision Authority Agenda for the October 3, 2019 meeting be adopted. | |
| FOR THE MOTION | Blair McDowell | CARRIED |
| 2. | ADOPTION OF MINUTES | |
| MOVED | Blair McDowell That the Subdivision Authority Minutes for the September 26, 2019 meeting be adopted. | |
| FOR THE MOTION | Blair McDowell | CARRIED |
| 3. | OLD BUSINESS | |
| 4. | NEW BUSINESS | |
| 1. | LDA18-0655 297087734-001 | REVISION of conditionally approved tentative plan of subdivision to subdivide a portion of Lot 10, Block 1, Plan 072 3500 to consolidate with Lot A Plan 1918 MC, located south of 105 Avenue NW and east of 184 Street NW; MORIN INDUSTRIAL |
| MOVED | Blair McDowell That the application for subdivision be Approved as Amended. | |
| FOR THE MOTION | Blair McDowell | CARRIED |
| 2. | LDA19-0261 316016192-001 | Tentative plan of subdivision to create one (1) additional single detached residential lot from Lot 22, Block 17, Plan 6045 HW, located north of 66 Avenue NW and east of 93 Street NW; HAZELDEAN |
| MOVED | Blair McDowell That the application for subdivision be Approved. | |
| FOR THE MOTION | Blair McDowell | CARRIED |
| 3. | LDA19-0339 327466570-001 | Tentative plan of subdivision to create one (1) additional single detached residential lot from Lot 24, Block 4, Plan 3847 HW, located south of 122 Avenue NW and east of 42 Street NW; BEACON HEIGHTS |

| | | | |
|----------------|-------------------------------------|---|----------------|
| MOVED | | Blair McDowell | |
| | | That the application for subdivision be Approved. | |
| FOR THE MOTION | | Blair McDowell | CARRIED |
| 4. | LDA19-0348 332668643-001 | Tentative plan of subdivision to create one (1) additional single detached residential lot, from Lot 16, Block 22, Plan 3875P, located north of 108 Avenue NW and east of 130 Street NW; WESTMOUNT | |
| MOVED | | Blair McDowell | |
| | | That the application for subdivision be Approved. | |
| FOR THE MOTION | | Blair McDowell | CARRIED |
| 5. | LDA19-0352 332623480-001 | Tentative plan of subdivision to create one (1) additional single detached residential lot from Lot 12, Block 26, Plan RN 76, located south of 122 Avenue NW and west of 83 Street NW; EASTWOOD | |
| MOVED | | Blair McDowell | |
| | | That the application for subdivision be Approved. | |
| FOR THE MOTION | | Blair McDowell | CARRIED |
| 6. | LDA19-0368 339705420-001 | Tentative plan of subdivision to create one (1) additional single detached residential lot from Lot 19, Block 21, Plan 2655 HW, located north of 71 Avenue NW and east of 96 Street NW; HAZELDEAN | |
| MOVED | | Blair McDowell | |
| | | That the application for subdivision be Approved. | |
| FOR THE MOTION | | Blair McDowell | CARRIED |
| 7. | LDA19-0371 339393631-001 | Tentative plan of subdivision to adjust a property boundary of Lots 8 and 9, Block 12, Plan 4575S, located north of 81 Avenue NW and east of 97 Street NW; RITCHIE | |
| MOVED | | Blair McDowell | |
| | | That the application for subdivision be Approved. | |
| FOR THE MOTION | | Blair McDowell | CARRIED |
| 5. | ADJOURNMENT | | |
| | The meeting adjourned at 10:05 a.m. | | |