

1.0 Application

- 1.1 Pursuant to Traffic Bylaw 5590, the following are designated road bans on highways.
s. 107(ee)

LIST V

ROAD BANS


SPRING ROAD BANS

(March 1 to June 1)

75% Axle Weight

The following is a list of Spring Road Bans established by Parks and Roads Services for a 25% weight reduction on the carrying axles of trucks:

- 9 Avenue SW from 173 Street SW to Keswick Way SW
- 41 Avenue SW from 170 Street SW to 184 Street SW
- 137 Avenue NW from 184 Street NW to Ray Gibbon Drive
- 195 Avenue NW from 18 Street NW to the 50 Street NW
- 227 Avenue NE and NW from Highway 28A (17 Street NE) to 50 Street NW
- 232 Avenue NE from Highway 28A (17 Street NE) to approximately 625m East of Highway #28A (17 Street NE)
- 17 Street NE from 125 Avenue NE to 150m South of Aurum Road NE
- 17 Street NE from 150m North of Aurum Road NE to 137 Avenue NE
- 18 Street NW, from the North Section of Fort Road NW (at approximately 181 Avenue NW) to 195 Avenue NW
- 34 Street SW from Ellerslie Road SW to Anthony Henday Drive (south)
- 50 Street NW from 195 Avenue NW (Valour Avenue) to the North City Limits
- 55 Street NW from McConachie Drive NW to Anthony Henday Drive (north)
- 127 Street SW from Ellerslie Road SW to 30 Avenue SW



Traffic Listings – Road Bans

- 127 Street NW from 350 Metres South of 185 Avenue NW to the North City Limits
- 199 Street NW from Trumpeter Way NW to the North Service Road of Yellowhead Trail NW
- 199 Street NW from Webber Greens Drive NW to the south service road of Stony Plain Road NW
- 207 Street SW from Quadrant Avenue SW to 9 Avenue SW
- 231 Street NW (Hillview Road) From Stony Plain Road NW (Highway 16A) to 300 metres South of Yellowhead Trail NW (Highway 16)
- 231 Street NW from 175 metres North of Rosenthal Boulevard NW to 220 metres South of Secord Road NW
- Ellerslie Road SW from 141 Street SW to 1.1 kilometres east of Rabbit Hill Road SW
- Meridian (1st) Street from 153 Avenue NE to 167 Avenue NW
- Meridian (1st) Street from Manning Drive NW to the North City Limits at Highway #37 (259 Avenue NW)
- North Service Road of Yellowhead Trail between 199 Street and 900m East of Winterburn Road (215 Street)
- Quadrant Avenue SW from 199 Street SW to 207 Street SW
- Winterburn Road NW and SW (215 Street NW and SW) from the South City Limits (33 Avenue SW) to Maskêkosihk Trail NW (Garden Valley Road / Highway #627)

SEASONAL ROAD BANS

(March 1 to June 28)

75% Axle Weight

The following is a list of Seasonal Road Bans established by Parks and Roads Services for a 25% weight reduction on the carrying axles of trucks.

- 46 Avenue SW from 127 Street SW to west of 127 Street SW
(Township Road 511A from Range Road 250 to West of Range Road 250)
- 48 Avenue SW from 80 Street SW to 91 Street SW
(Township Road 511A from Range Road 243 to Range Road 242A)

Traffic Listings – Road Bans

- 50 Avenue SW from Highway 2 Service Road SW to 500 metres west of Highway 2 Service Road SW
(Township Road 511A from Range Road 245B (Highway 2 West Service Road) to 500 metres west of Range Road 245B (Highway 2 West Service Road))
- 65 Avenue SW from 208 Street SW to 210 Street SW
(Township Road 510A from Range Road 255A to Just West of Range Road 255A)
- 73 Avenue SW from 1 Street SW/Meridian Street SW to 34 Street SW
(Township Road 510 from Range Road 234 to Range Road 240)
- 73 Avenue SW from City Limits 800 metres east of 91 Street SW to 91 Street SW
(Township Road 510 from Range Road 243 to the City Limits (approximately 800 metres east of Range Road 243))
- 73 Avenue SW from Highway 2 Service Road SW to 208 Street SW
(Township Road 510 from Range Road 245C (Highway 2 West Service Road) to Range Road 255A)
- 89 Avenue SW from 197 Street SW to 212 Street SW
(Township Road 505 from Range Road 260 to Range Road 261)
- 17 Street SW from 73 Avenue SW to 41 Avenue SW
(Range Road 235 from Township Road 510 to 41 Avenue SW)
- 34 Street SW from 73 Avenue SW to 41 Avenue SW
(Range Road 240 from Township Road 510 to 41 Avenue SW)
- 80 Street SW from south of 48 Avenue SW to 48 Avenue SW
(Range Road 242A from Township Road 511A to South of Township Road 511A)
- 91 Street SW from 73 Avenue SW to 41 Avenue SW
(Range Road 243 from Township Road 510 to 41 Avenue SW)
- 127 Street SW from 73 Avenue SW to 41 Avenue SW
(Range Road 250 from Township Road 510 to 41 Avenue SW)
- 138 Street SW from 102 Avenue SW to 73 Avenue SW
(Range Road 252 from Township Road 510 to 300 metres north of Highway 19)
- 141 Street SW from 73 Avenue SW to 41 Avenue SW
(Range Road 251 from Township Road 510 to 41 Avenue SW)
- 153 Street SW from 105 Avenue SW to 73 Avenue SW
(Range Road 253 from Township Road 510 to Highway 19)
- 156 Street SW from 73 Avenue SW to 41 Avenue SW
(Range Road 252 from Township Road 510 to 41 Avenue SW)
- 167 Street SW from 105 Avenue SW to 73 Avenue SW
(Range Road 254 from Township Road 510 to Highway 19)
- 170 Street SW from 73 Avenue SW to 41 Avenue SW
(Range Road 253 from Township Road 510 to 41 Avenue SW)

Traffic Listings – Road Bans

- 181 Street SW from 105 Avenue SW to 73 Avenue SW
(Range Road 255 from Highway 19 to Township Road 510)
- 184 Street SW from 73 Avenue SW to 41 Avenue SW
(Range Road 254 from Township Road 510 to 41 Avenue SW)
- 197 Street SW from 105 Avenue SW to 73 Avenue SW
(Range Road 260 from Township Road 510 to Highway 19)
- 200 Street SW from 73 Avenue SW to north of 73 Avenue SW
(Range Road 255 from Township Road 510 to North of Township Road 510)
- 208 Street SW from 73 Avenue SW to 65 Avenue SW
(Range Road 255A from Township Road 510 to Township Road 510A)
- Highway 2 Service Road SW from 100 Avenue SW to 400 metres North of 50 Avenue SW
(Highway 2 Service Road SW (which includes Range Roads 251B, 250C, 245C, 245B, and 244C inclusive) from Range Road 252 to 463 metres North of Eastview Drive)


SEASONAL ROAD BANS

(March 1 to November 15)

75% Axle Weight

The following is a list of Seasonal Road Bans established by Parks and Roads Services for a 25% weight reduction on the carrying axles of trucks:

- 9 Avenue SW from 207 Street SW to 215 Street SW
- 41 Avenue SW from Meridian Street to Ewing Trail SW
- 41 Avenue SW from 50 m West of Chappelle Way SW to 170 Street SW
- 18 Street NW from 195 Avenue NW to the North City Limits at Highway #37 (259 Avenue NW)
- 34 Street SW from 41 Avenue SW to Ellerslie Road SW
- 66 Street SW from 41 Avenue SW to 25 Avenue SW
- 91 Street SW from 41 Avenue SW to 500 metres north of 41 Avenue SW
- 170 Street SW from 41 Avenue SW to 400 m South of Rabbit Hill Road SW
- 184 Street SW from 41 Avenue SW to 2.4 Kilometres north of 41 Avenue SW
- Winterburn Road NW and SW (215 Street NW and SW) from Maskêkosihk Trail NW (Garden Valley Road / Highway #627) to 62 Avenue NW



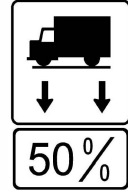
75%

Traffic Listings – Road Bans

50% Axle Weight

The following is a list of Seasonal Road Bans established by Parks and Roads Services for a 50% weight reduction on the carrying axles of trucks:

- (No Current Locations.)



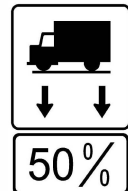
PERMANENT / ANNUAL ROAD BANS

(Year-Round)

50% Axle Weight

The following is a list of Permanent / Annual Road Bans established by Parks and Roads Services for a 50% weight reduction on the carrying axles of trucks:

- 124 Street SW from Highway 2 Service Road SW to 73 Avenue SW
(Range Road 251 from Range Road 250C to Township Road 510)



75% Axle Weight

The following is a list of Permanent / Annual Road Bans established by Parks and Roads Services for a 25% weight reduction on the carrying axles of trucks:

- 127 Avenue NE from 9 Street NE to 17 Street NE
- 9 Street NE from 127 Avenue NE to 100 metres north of Aurum Road NE
- Whitemud Drive (79 Avenue NW) from Winterburn Road (215 Street NW) to the West City Limits at Hillview Road (231 Street NW)

