

Thursday, December 7, 2017

10:00 am.



PLACE: ET 6 MR NW 06-127

SUBDIVISION AUTHORITY AGENDA MEETING NO. 49

| | | |
|-----------|---|--|
| 1. | ADOPTION OF AGENDA | |
| | RECOMMENDATION | |
| | That the Subdivision Authority Agenda for the December 7, 2017 meeting be adopted. | |
| 2. | ADOPTION OF MINUTES | |
| | RECOMMENDATION | |
| | That the Subdivision Authority Minutes for the November 30, 2017 meetings be adopted. | |
| 3. | OLD BUSINESS | |
| 4. | NEW BUSINESS | |
| 1. | LDA17-0424 257631333-001 | Tentative plan of subdivision to create 65 single detached residential lots, from Lot 1, Plan 992 1891 and the SE of 31-51-23-W4M located north of Anthony Henday Drive and west of 17 Street NW; LAUREL |
| 2. | LDA17-0498 261004418-001 | Tentative plan of subdivision to create 36 single detached residential lots, one (1) Public Utility lot and one (1) Municipal Reserve lot from the SE 31-51-23-W4M located south of 16 Avenue NW and west of 17 Street NW; LAUREL |
| 3. | LDA14-0078 147250687-001 | REVISION of tentative plan of subdivision to create 91 single detached residential lots, 118 semi-detached residential lots, two (2) Public Utility lots and one (1) Municipal Reserve Lot, from Lot 2, Block 1, Plan 122 4640, and Lot A, Block 14, Plan 152 0589, located north of 167 Avenue NW and east of 66 Street NW; MCCONACHIE |
| 4. | LDA15-0467 180394283-001 | REVISION of conditionally approved tentative plan of subdivision to create three (3) commercial lots and one (1) Public Utility lot, from Lot B, Plan 762 0483, and Block B, Plan 022 1630 located south of 137 Avenue NW and west of Anthony Henday Drive NW; ANTHONY HENDAY BIG LAKE |
| 5. | LDA17-0426 255570457-001 | Tentative plan of subdivision to create one (1) additional multiple residential lot from Lot 35, Block 18, Plan 172 1237 located north of 109a Avenue NW; MCCAULEY |

| | | |
|----|-----------------------------|---|
| 6. | LDA17-0540 262524556-001 | Tentative plan of subdivision to create one (1) additional single detached residential lot from Lot 6, Block 3, Plan 1760 KS, located east of 145 Street NW and south of 91 Avenue NW; PARKVIEW |
| 7. | LDA17-0582 265017321-001 | Tentative plan of subdivision to create one (1) additional single detached residential lot from Lot 15, Block 13, Plan 4090 HW, located north of 109 Avenue NW and west of 139 Street NW; NORTH GLENORA |
| 8. | LDA17-0611 265915406-001 | Tentative plan of subdivision to create one (1) additional single detached residential lot from Lot 12, Block 58, Plan 6461 ET, located north of 99 Avenue NW and east of 151 Street NW; WEST JASPER PLACE |
| 9. | LDA17-0631 266302573-001 | Tentative plan of subdivision to create one (1) additional single detached residential lot from Lot 19, Block 43, Plan 2196 AD, located north of 102 Avenue NW and west of 151 Street NW; CANORA |
| 5. | OTHER BUSINESS | |



December 7, 2017

File No. LDA17-0424

Qualico Communities
3203 - 93 Street NW
Edmonton, AB T6N 0B2

ATTENTION: Reanna Feniak

RE: Tentative plan of subdivision to create 65 single detached residential lots, from Lot 1, Plan 992 1891 and the SE of 31-51-23-W4M located north of Anthony Henday Drive and west of 17 Street NW; **LAUREL**

I The Subdivision by Plan is APPROVED on December 7, 2017, subject to the following conditions:

1. that the owner enter into a Servicing Agreement with the City of Edmonton pursuant to Section 655 of the Municipal Government Act;
2. that the owner prepare the necessary plans and documentation to grant new or carry forward existing easements and restrictive covenants in favour of the City of Edmonton, EPCOR Distribution & Transmission Inc., EPCOR Water Services Inc., and EPCOR Drainage Services Inc., as required by the aforementioned agencies or shown on the engineering drawings that are deemed to be part of the Servicing Agreement;
3. that the owner be permitted to register this plan of subdivision in phases in sequential order, at the discretion of the Chief Subdivision Officer, as shown on the "Conditions of Approval" map, Enclosure I;
4. that Bylaw 18204 to amend the Edmonton Zoning Bylaw shall be approved prior to the endorsement of the plan of survey;
5. that the owner register a freeboard restrictive covenant in favour of EPCOR Drainage Services Inc., against the lots backing onto or flanking the Storm Water Management Facility (SWMF) as shown on the "Conditions of Approval" map, Enclosure I;
6. that the owner register a disturbed soil restrictive covenant in favour of EPCOR Drainage Services Inc., against the lots flanking the walkway, as shown on the "Conditions of Approval" map, Enclosure I; and
7. that the owner pay all outstanding property taxes prior to the endorsement of the plan of survey.

II That the Servicing Agreement required in Clause I (1) contain, among other things, the following:

1. that the owner pay all servicing costs, assessments, roadway modification costs (including but not limited to sidewalk, shared use path and/or transit infrastructure), construction costs and inspection costs required by this subdivision;
2. that the owner pay all costs specified in the Servicing Agreement prior to endorsement of the plan of survey;
3. that the owner pay the Drainage Assessments applicable to this subdivision;
4. that the owner pay the Arterial Roadway Assessments applicable to this subdivision;
5. that the owner submits an Erosion and Sediment Control (ESC) Plan specific for this development and for implementation during and after construction in accordance with the City of Edmonton ESC Guidelines and Field Manual;
6. that the owner submits detailed engineering drawings and technical studies in accordance with the City of Edmonton Design and Construction Standards and to the satisfaction of the City Departments and affected utility agencies;
7. that the owner constructs a temporary 6 m gravel surface roadway connection to the satisfaction of Subdivision and Development Coordination, as shown on the "Conditions of Approval" map, Enclosure I. This roadway will be required prior to Construction Completion Certificate (CCC) for roads (or when required by Subdivision and Development Coordination);
8. that the owner constructs a 1.5 m concrete sidewalk with lighting, and bollards, within the walkway with connections to adjacent paths, to the satisfaction of Subdivision and Development Coordination, as shown on the "Conditions of Approval" map, Enclosure I;
9. that the owner pays for the installation of "no parking" signage on the local roadways for emergency vehicle access to the satisfaction of Subdivision and Development Coordination and Fire Rescue Services, as shown on the "Conditions of Approval" map, Enclosure I;
10. that the owner construct all fences wholly on privately-owned lands, to the satisfaction of Subdivision and Development Coordination, as shown on the "Conditions of Approval" map, Enclosure I; and
11. that the owner is responsible for the landscape design and construction within the walkways to the satisfaction of City Departments and affected utility agencies.

Enclosure I is a map of the subdivision identifying major conditions of this approval.

Municipal Reserve (MR) for the SE of 31-51-23-W4M was addressed by Deferred Reserve Caveat (DRC) with LDA14-0284. The DRC will carry forward on the remainder of the title.

MR for Lot 1, Plan 992 1891 was addressed by dedication with LDA14-0284.

Please be advised that the approval is valid for one (1) year from the date on which the subdivision approval is given to the application. An extension beyond that time may be granted by the City of Edmonton.

Please be advised that an appeal may be lodged in accordance to Section 678 of the Municipal Government Act with the Subdivision and Development Appeal Board, 10019 – 103 Avenue NW, Edmonton Alberta, T5J 0G9, within 14 days from the date of the receipt of this decision. The date of receipt of the decision is deemed to be five (5) days from the date the decision is mailed.

If you have further questions, please contact Gilbert Quashie-Sam at gilbert.quashie-sam@edmonton.ca or 780-496-6295.

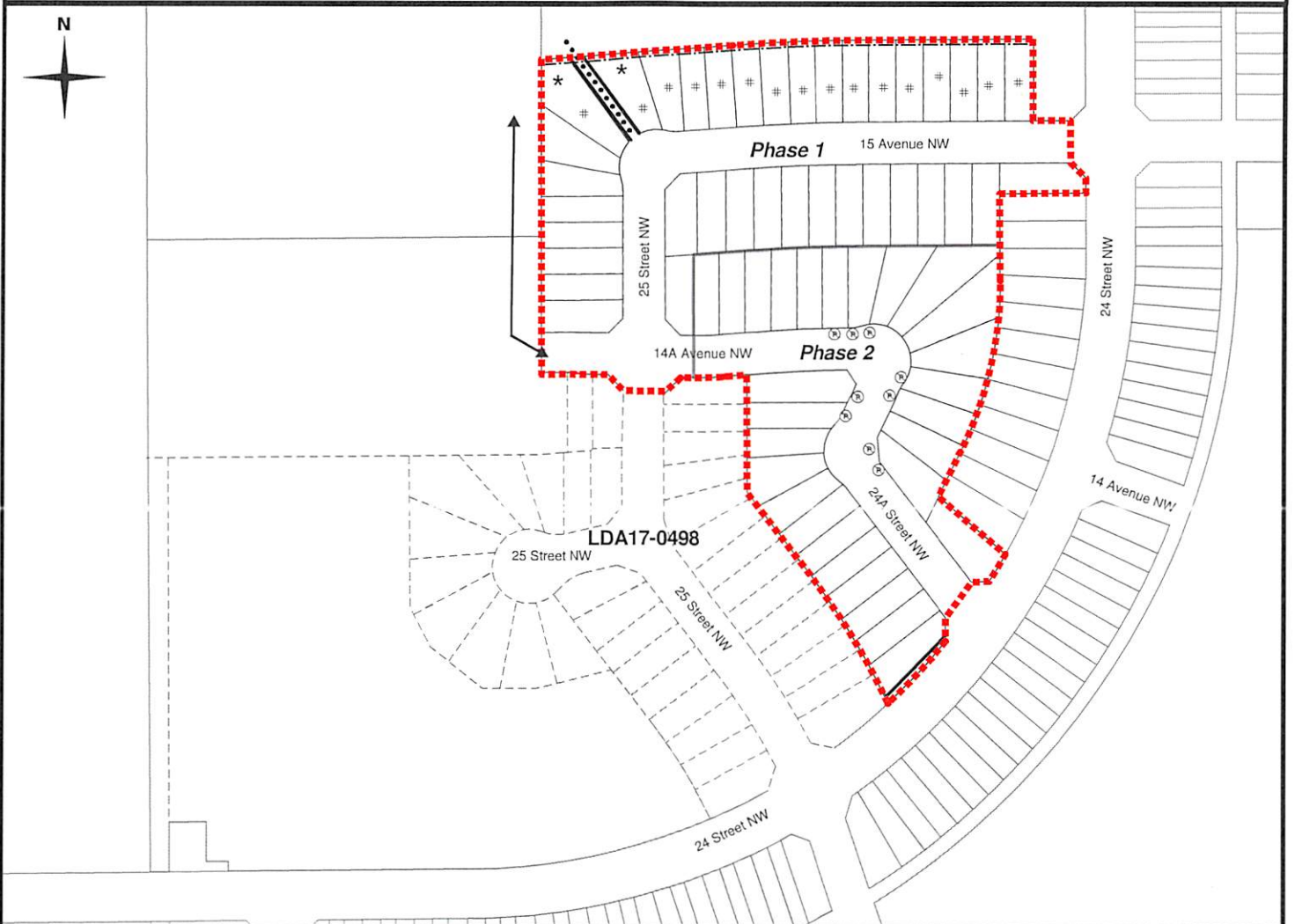
Regards,

Blair McDowell
Subdivision Authority

BM/gq/Posse #257631333-001

Enclosure

- Limit of proposed subdivision
- Phasing line
- 1.8 m uniform screen fence as per Zoning Bylaw
- # Restrictive Covenant re: Freeboard
- Ⓡ No parking signage
- 1.5 m concrete sidewalk
- Temporary 6 m roadway
- 1.2 m uniform fence
- * Restrictive Covenant re: Disturbed Soil



LDA17-0498



Titled area to be subdivided
 Subdivision area



December 7, 2017

File No. LDA17-0498

Qualico Communities
3203 - 93 Street NW
Edmonton, AB T6N 0B2

ATTENTION: Reanna Feniak

RE: Tentative plan of subdivision to create 36 single detached residential lots, one (1) Public Utility lot and one (1) Municipal Reserve lot from the SE 31-51-23-W4M located south of 16 Avenue NW and west of 17 Street NW; **LAUREL**

I The Subdivision by Plan is APPROVED on December 7, 2017, subject to the following conditions:

1. that the owner dedicate Municipal Reserve (MR) as a 2.39 ha lot pursuant to Section 666 of the Municipal Government Act as shown on the "Conditions of Approval" map, Enclosure I;
2. that the owner enter into a Servicing Agreement with the City of Edmonton pursuant to Section 655 of the Municipal Government Act;
3. that the owner prepare the necessary plans and documentation to grant new or carry forward existing easements and restrictive covenants in favour of the City of Edmonton, EPCOR Distribution & Transmission Inc., EPCOR Water Services Inc., and EPCOR Drainage Services Inc., as required by the aforementioned agencies or shown on the engineering drawings that are deemed to be part of the Servicing Agreement;
4. that LDA17-0495 to amend the Edmonton Zoning Bylaw shall be approved prior to the endorsement of the plan of survey; and
5. that the owner pay all outstanding property taxes prior to the endorsement of the plan of survey.

II That the Servicing Agreement required in Clause I (2) contain, among other things, the following:

1. that the owner pay all servicing costs, assessments, roadway modification costs (including but not limited to sidewalk, shared use path and/or transit infrastructure), construction costs and inspection costs required by this subdivision;
2. that the owner pay all costs specified in the Servicing Agreement prior to endorsement of the plan of survey;
3. that the owner pay the Drainage Assessments applicable to this subdivision;
4. that the owner pay the Arterial Roadway Assessments applicable to this subdivision;

5. that the owner submits an Erosion and Sediment Control (ESC) Plan specific for this development and for implementation during and after construction in accordance with the City of Edmonton ESC Guidelines and Field Manual;
6. that the owner submits detailed engineering drawings and technical studies in accordance with the City of Edmonton Design and Construction Standards and to the satisfaction of the City Departments and affected utility agencies;
7. that the owner constructs a temporary 4 m gravel surface emergency access with T-bollards, to the satisfaction of Subdivision and Development Coordination as shown on the "Conditions of Approval" map, Enclosure I. This roadway will be required prior to Construction Completion Certificate (CCC) for roads (or when required by Subdivision and Development Coordination);
8. that the owner constructs storm sewer main extensions, to the satisfaction of Subdivision and Development Coordination, as shown on the "Conditions of Approval" map, Enclosure I;
9. that the owner construct all fences wholly on privately-owned land and/or Municipal Reserve lots, to the satisfaction of Subdivision and Development Coordination, as shown on the "Conditions of Approval" map, Enclosure I; and
10. that the owner is responsible for the landscape design and construction within the Public Utility lot and the Reserve lot to the satisfaction of City Departments and affected utility agencies.

Enclosure I is a map of the subdivision identifying major conditions of this approval.

Subsequent to MR dedication the existing Deferred Reserve Caveat (DRC) for the SE of 31-51-23-W4M will be reduced accordingly, with the balance to carry forward on the remainder of the title.

Please be advised that the approval is valid for one (1) year from the date on which the subdivision approval is given to the application. An extension beyond that time may be granted by the City of Edmonton.

Please be advised that an appeal may be lodged in accordance to Section 678 of the Municipal Government Act with the Subdivision and Development Appeal Board, 10019 – 103 Avenue NW, Edmonton Alberta, T5J 0G9, within 14 days from the date of the receipt of this decision. The date of receipt of the decision is deemed to be five (5) days from the date the decision is mailed.

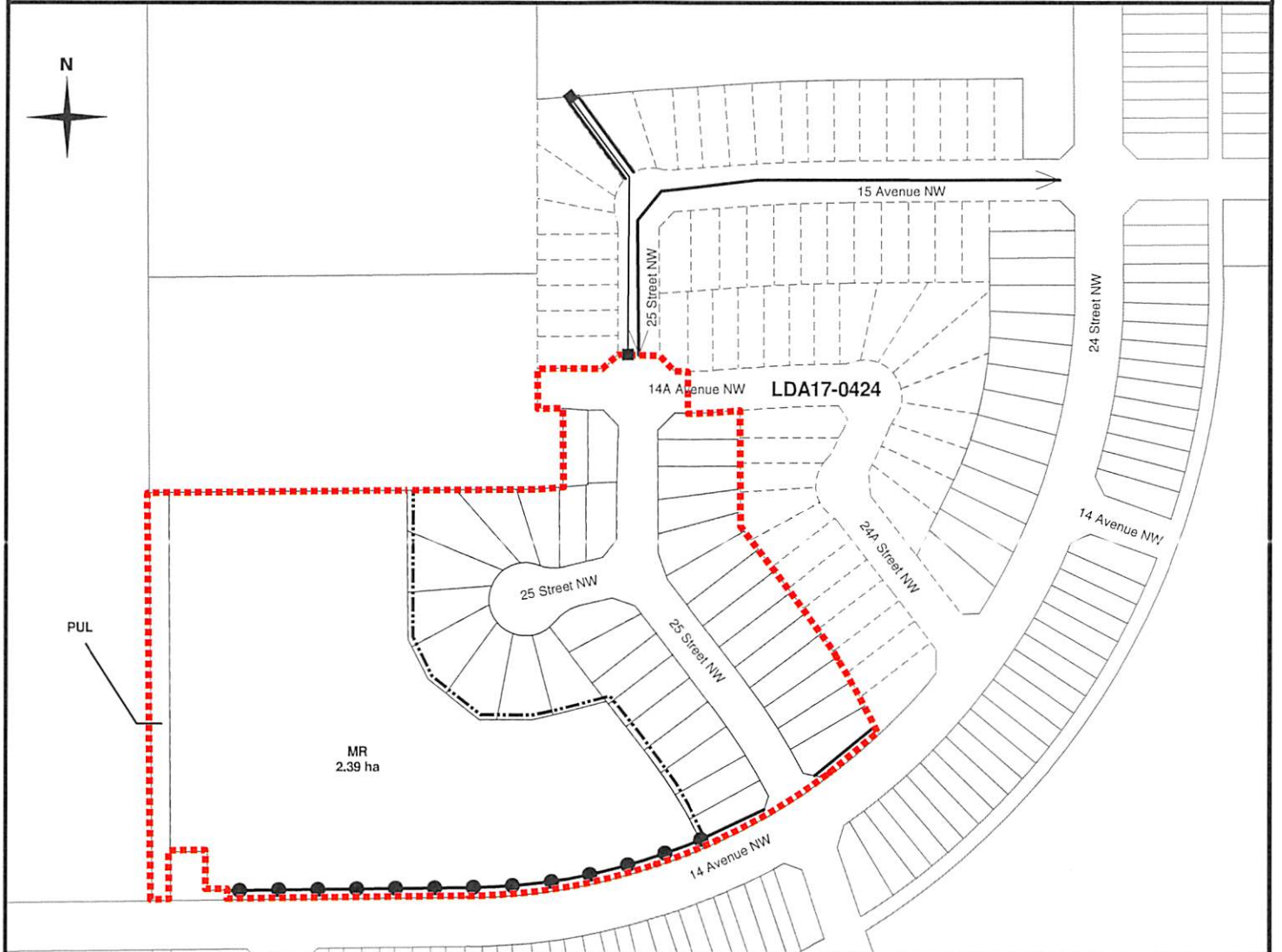
If you have further questions, please contact Gilbert Quashie-Sam at gilbert.quashie-sam@edmonton.ca or 780-496-6295.

Regards,

Blair McDowell
Subdivision Authority

BM/gq/Posse #261004418-001
Enclosure

- Limit of proposed subdivision
- 1.8 m uniform screen fence as per Zoning Bylaw
- Storm sewer extension
- 1.8 m uniform fence
- Temporary 4 m emergency access
- Post and rail fence





December 7, 2017

File No. LDA14-0078

Scheffer Andrew Ltd
12204 - 145 Street NW
Edmonton, AB T5L 4V7

ATTENTION: Aime Stewart

RE: REVISION of tentative plan of subdivision to create 91 single detached residential lots, 118 semi-detached residential lots, two (2) Public Utility lots and one (1) Municipal Reserve Lot, from Lot 2, Block 1, Plan 122 4640, and Lot A, Block 14, Plan 152 0589, located north of 167 Avenue NW and east of 66 Street NW; **MCCONACHIE**

The original subdivision boundary contains one (1) multi-family lot, 30 semi-detached lots and 95 single detached lots that are registered. This application revises the number of single detached residential lots by eight (8) from 83 to 91 lots, and the number of semi-detached residential lots by two (2) from 116 to 118 lots. The revision includes a rephrasing of the 2.57 ha school/park site as its own phase to accommodate future school development.

I The Subdivision by Plan is APPROVED on December 7, 2017, subject to the following conditions:

1. that the owner dedicate Municipal Reserve (MR) as a 2.57 ha lot pursuant to Section 666 of the Municipal Government Act as shown on the "Conditions of Approval" map, Enclosure I;
2. that the owner provide money in place of Municipal Reserve (MR), in the amount of \$265,525 representing 0.43 ha pursuant to Section 666 and Section 667 of the Municipal Government Act;
3. that the owner enter into a Servicing Agreement with the City of Edmonton pursuant to Section 655 of the Municipal Government Act;
4. that the owner prepare the necessary plans and documentation to grant new or carry forward existing easements and restrictive covenants in favour of the City of Edmonton, EPCOR Distribution & Transmission Inc., EPCOR Water Services Inc., and EPCOR Drainage Services Inc., as required by the aforementioned agencies or shown on the engineering drawings that are deemed to be part of the Servicing Agreement;
5. that the owner clear trees on the Municipal Reserve lot, to the satisfaction of Subdivision and Development Coordination;
6. that the owner be permitted to register this plan of subdivision in phases in sequential order, at the discretion of the Chief Subdivision Officer, as shown on the "Conditions of Approval" map, Enclosure I;

7. that LDA17-0585 to amend the Edmonton Zoning Bylaw shall be approved prior to the endorsement of the plan of survey for Phases 2, 5 and 6;
8. that the owner register a freeboard restrictive covenant in favour of EPCOR Drainage Services Inc., against the lots backing onto the Natural Area, as shown on the "Conditions of Approval" map, Enclosure I;
9. that the owner register a berm and fence restrictive covenant and easement in favour of the City of Edmonton against the lots backing onto 66 Street, as shown on the "Conditions of Approval" map, Enclosure I;
10. that the proposed Public Utility lots be dedicated as road right of way as shown on the "Conditions of Approval" map, Enclosure I; and
11. that the owner pay all outstanding property taxes prior to the endorsement of the plan of survey.

II That the Servicing Agreement required in Clause I (3) contain, among other things, the following:

1. that the owner pay all servicing costs, assessments, roadway modification costs (including but not limited to sidewalk, shared use path and/or transit infrastructure), construction costs and inspection costs required by this subdivision;
2. that the owner pay all costs specified in the Servicing Agreement prior to endorsement of the plan of survey;
3. that the owner pay the Drainage Assessments applicable to this subdivision;
4. that the owner pay the Arterial Roadway Assessments applicable to this subdivision;
5. that the owner submits an Erosion and Sediment Control (ESC) Plan specific for this development and for implementation during and after construction in accordance with the City of Edmonton ESC Guidelines and Field Manual;
6. that the owner submits detailed engineering drawings and technical studies in accordance with the City of Edmonton Design and Construction Standards and to the satisfaction of the City Departments and affected utility agencies;
7. that the owner constructs a 3 m hard surface shared use path with "Shared Use" signage, within the Natural Area buffer with Phase 6 of the plan of subdivision, to the satisfaction of Subdivision and Development Coordination, as shown on the "Conditions of Approval" map, Enclosure I;
8. that the owner constructs a 3 m hard surface shared use path with "Shared Use" signage, within the Municipal Reserve lot, to the satisfaction of Subdivision and Development Coordination, as shown on the "Conditions of Approval" map, Enclosure I;
9. that the engineering drawings include the grading and landscaping of the Natural area buffer, in accordance with the approved Natural Area Management Plan (NAMP), to the satisfaction of

Subdivision and Development Coordination, as shown on the "Conditions of Approval" map, Enclosure I;

10. that the owner provides full site servicing for the MR lot including, 3-phase power and storm services, to the satisfaction of all affected Departments and agencies;
11. that the owner constructs a temporary 4 m gravel surface emergency access with T-bollards, with Phase 1 of the plan of subdivision, to the satisfaction of Subdivision and Development Coordination as shown on the "Conditions of Approval" map, Enclosure I. This roadway will be required prior to Construction Completion Certificate (CCC) for roads (or when required by Subdivision and Development Coordination);
12. that the owner constructs a 1.5 m concrete sidewalk with lighting, and bollards, within the walkways, to the satisfaction of Subdivision and Development Coordination, as shown on the "Conditions of Approval" map, Enclosure I;
13. That the owner construct a noise attenuation fence as per the City of Edmonton Roadway Design Standards Drawing #5202, within residential property lines, for all lots backing onto 167 Avenue to the satisfaction of Subdivision and Development Coordination, as shown on the "Conditions of Approval" map, Enclosure I;
14. that the owner construct a 1 m berm centered on property line and 1.8 m noise attenuation fence contained wholly within private property, as per the City of Edmonton Roadway Design Standards Drawing #5205 and in conformance with the submitted noise study, for all lots backing onto 66 Street, to the satisfaction of Subdivision and Development Coordination, as shown on the "Conditions of Approval" map, Enclosure I;
15. that the owner will not leave any stockpiles on site, and will grade, level, and seed the Municipal Reserve lot, to the satisfaction of Subdivision and Development Coordination;
16. that the owner construct all fences wholly on privately-owned lands, and post and rail fence within the Municipal Reserve lot, to the satisfaction of Subdivision and Development Coordination, as shown on the "Conditions of Approval" map, Enclosure I; and
17. that the owner is responsible for the landscape design and construction within the Public Utility lot, the Reserve lot, road rights of way, and walkways to the satisfaction of City Departments and affected utility agencies.

Enclosure I is a map of the subdivision identifying major conditions of this approval.

Subsequent to MR dedication of the 2.57 ha MR lot and money in place, the existing DRC for Lot 2, Block 1, Plan 122 4640 will be discharged in full.

Please be advised that the approval is valid for one (1) year from the date on which the subdivision approval is given to the application. An extension beyond that time may be granted by the City of Edmonton.

Please be advised that an appeal may be lodged in accordance to Section 678 of the Municipal Government Act with the Subdivision and Development Appeal Board, 10019 – 103 Avenue NW, Edmonton Alberta, T5J 0G9, within 14 days from the date of the receipt of this decision. The date of receipt of the decision is deemed to be five (5) days from the date the decision is mailed.

If you have further questions, please contact Stephanie Mah at stephanie.mah@edmonton.ca or 780-442-5387.

Regards,

Blair McDowell
Subdivision Authority

BM/sm/Posse #147250687-001

Enclosure

SUBDIVISION CONDITIONS OF APPROVAL MAP

December 7, 2017

LDA14-0078

----- Limit of proposed subdivision

———— 1.8 m uniform screen fence as per Zoning Bylaw

----- 1.2 m uniform fence

----- 1.8 m uniform fence

----- Noise attenuation fence

----- Berm and noise attenuation fence

----- Post and rail fence

..... 1.5 m concrete sidewalk

----- 3 m hard surface shared use path

* Restrictive covenant re: berm

+ Restrictive covenant re: freeboard

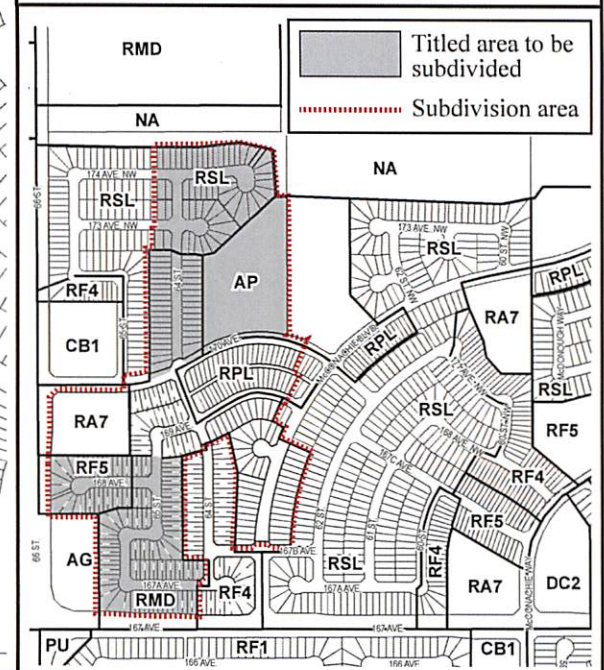
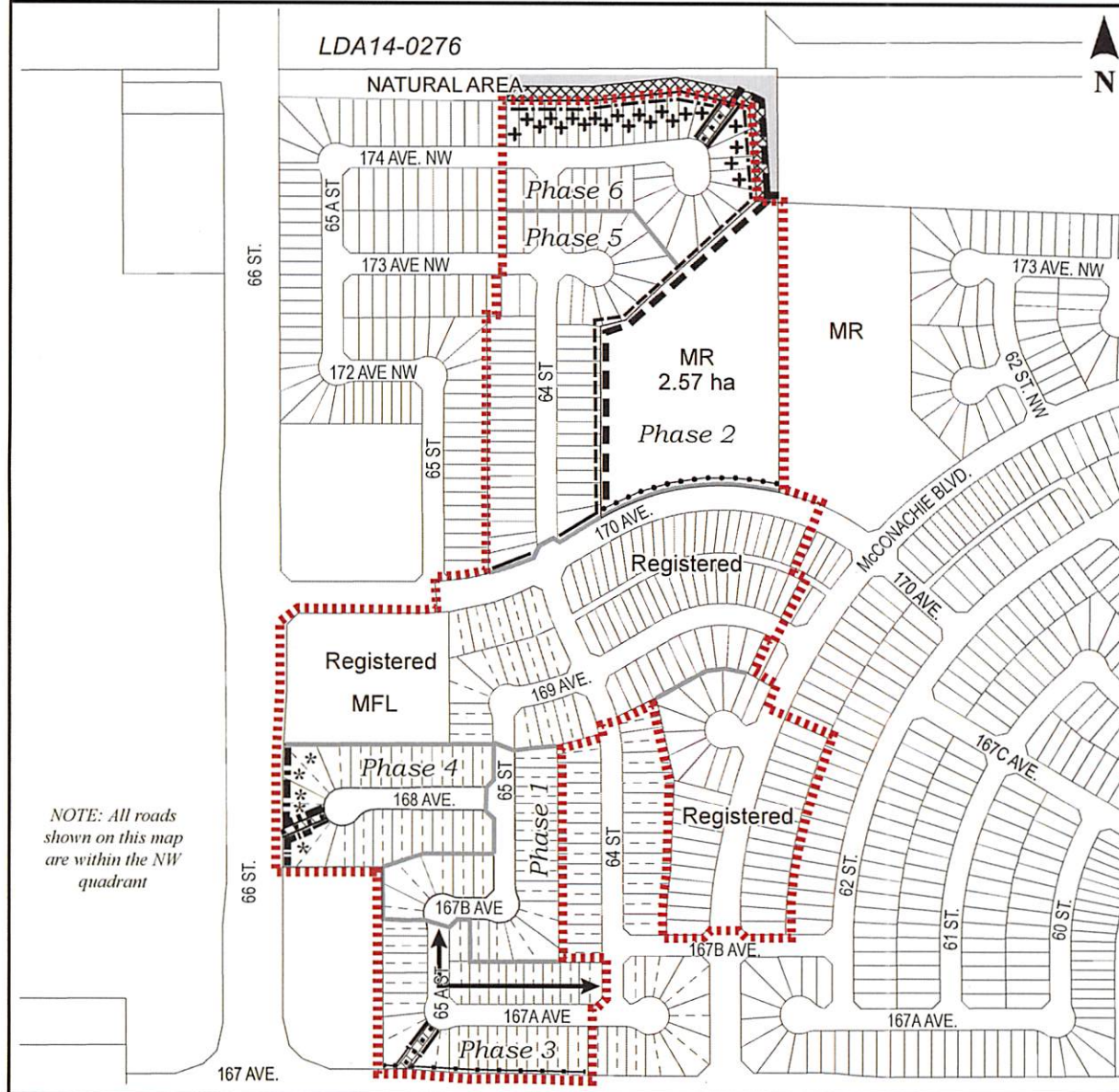
▨ Dedicate as road right-of-way

▨ Include in engineering drawings

▨ Grading and landscaping

↔ Temporary 4 m emergency access

— Phase line





December 7, 2017

File No. LDA15-0467

Parlo Plan
605 10080 - Jasper Avenue NW
Edmonton, AB T5J 1V9

ATTENTION: Armin Preiksaitis

RE: REVISION of conditionally approved tentative plan of subdivision to create three (3) commercial lots and one (1) Public Utility lot, from Lot B, Plan 762 0483, and Block B, Plan 022 1630 located south of 137 Avenue NW and west of Anthony Henday Drive NW; **ANTHONY HENDAY BIG LAKE**

The application has revised the Municipal Reserve (MR) advisement. The condition for MR dedication was removed before approval when it was discovered MR had been previously addressed but the advisement was unintentionally not changed to reflect this. The revision changes the MR advisement to explain how MR was addressed.

I The Subdivision by Plan is APPROVED on December 7, 2017, subject to the following conditions:

1. that the owner enter into a Servicing Agreement with the City of Edmonton pursuant to Section 655 of the Municipal Government Act;
2. that the owner prepare the necessary plans and documentation to grant new or carry forward existing easements and restrictive covenants in favour of the City of Edmonton, EPCOR Distribution & Transmission Inc., EPCOR Water Services Inc. And EPCOR Drainage Services Inc. as required by the aforementioned agencies or shown on the engineering drawings that are deemed to be part of the Servicing Agreement;
3. that the owner register an easement for cross lot access as shown on the "Conditions of Approval" map, Enclosure I. The City shall be a party to the easement;
4. that the owner register a freeboard restrictive covenant in favour of EPCOR Drainage Services Inc., against the lots backing onto the Storm Water Management Facility (SWMF) as shown on the "Conditions of Approval" map, Enclosure I; and
5. that the owner pay all outstanding property taxes prior to the endorsement of the plan of survey.

II That the Servicing Agreement required in Clause I (1) contain, among other things, the following:

1. that the owner pay all servicing costs, assessments, roadway modification costs (including but not limited to sidewalk, shared use path and/or transit infrastructure), construction costs and inspection costs required by this subdivision;

2. that the owner pay all costs specified in the Servicing Agreement prior to endorsement of the plan of survey;
3. that the owner submits an Erosion and Sediment Control (ESC) Plan specific for this development and for implementation during and after construction in accordance with the City of Edmonton ESC Guidelines and Field Manual;
4. that the owner submits detailed engineering drawings and technical studies in accordance with the City of Edmonton Design and Construction Standards and to the satisfaction of the City Departments and affected utility agencies;
5. that the owner construct fire hydrants along 137 Avenue NW to the satisfaction of EPCOR Water Services Inc.;
6. that the owner construct all fences wholly on privately-owned lands, to the satisfaction of Transportation Planning and Engineering and Parkland Developer Services, as shown on the "Conditions of Approval" map, Enclosure I; and
7. that the owner is responsible for the landscape design and construction within the Public Utility lot, to the satisfaction of City Departments and affected utility agencies.

Enclosure I is a map of the subdivision identifying major conditions of this approval.

Municipal Reserve for Lot B, Plan 762 0483, and Block B, Plan 022 1630 was dealt with by the Edmonton Regional Planning Commission through file 74-PL-168.

Please be advised that the approval is valid for one (1) year from the date on which the subdivision approval is given to the application. An extension beyond that time may be granted by the City of Edmonton.

Please be advised that an appeal may be lodged in accordance to Section 678 of the Municipal Government Act with the Subdivision and Development Appeal Board, 10019 – 103 Avenue NW, Edmonton Alberta, T5J 0G9, within 14 days from the date of the receipt of this decision. The date of receipt of the decision is deemed to be five (5) days from the date the decision is mailed.

If you have further questions, please contact Marco Beraldo at marco.beraldo@edmonton.ca or 780-496-6092.

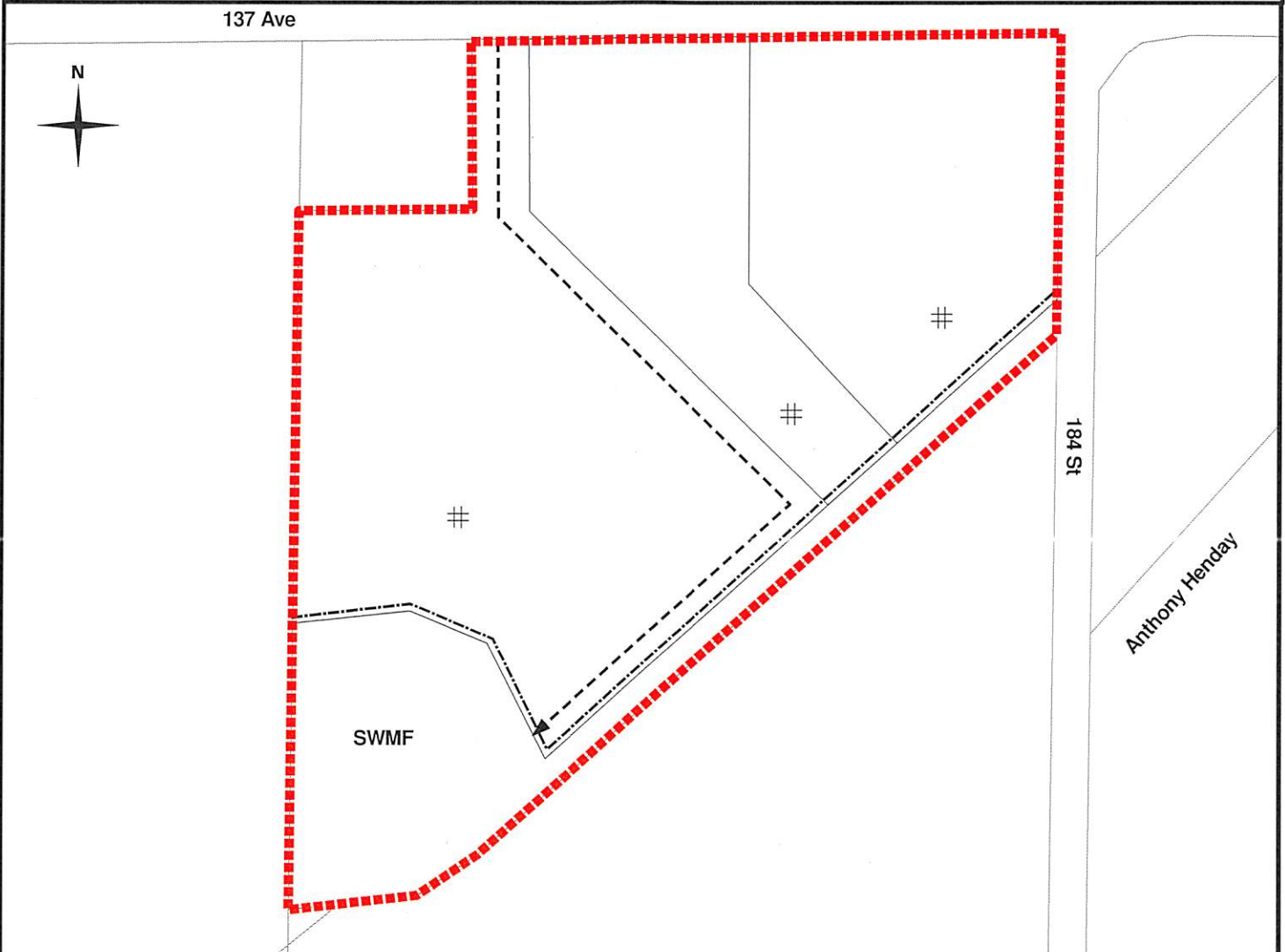
Regards,

Blair McDowell
Subdivision Authority

BM/mb/Posse #180394283-001

Enclosure

- Limit of proposed subdivision
- Restrictive covenant re: Freeboard
- 1.2 m uniform fence
- Cross lot access easement





Subdivision Authority

7th Floor, Edmonton Tower
10111 – 104 Avenue NW
Edmonton, Alberta T5J 0J4

December 7, 2017

File No. LDA17-0426

Hagen Surveys Ltd.
8929 - 20 Street NW
Edmonton, AB T6P 1K8

ATTENTION: Cynthia Robinson

RE: Tentative plan of subdivision to create one (1) additional multiple residential lot from Lot 35, Block 18, Plan 172 1237 located north of 109a Avenue NW; **MCCAULEY**

The Subdivision by Plan is APPROVED on December 7, 2017, subject to the following conditions:

1. that the owner obtain a permit to demolish the existing dwellings and garages prior to endorsement of the final plan. Demolition permits can be obtained from Development Services located on the 2nd floor of Edmonton Tower at 10111 - 104 Avenue NW; and
2. that the owner pay all outstanding property taxes prior to the endorsement of the plan of survey.

Enclosure I is an attachment of the major advisements throughout the subdivision process. Enclosure II is a map of the subdivision and identifies major conditions and advisements of this approval.

Please be advised that the approval is valid for one (1) year from the date on which the subdivision approval is given to the application. An extension beyond that time may be granted by the City of Edmonton.

Please be advised that an appeal may be lodged in accordance to Section 678 of the Municipal Government Act with the Subdivision and Development Appeal Board, 10019 – 103 Avenue NW, Edmonton Alberta, T5J 0G9, within 14 days from the date of the receipt of this decision. The date of receipt of the decision is deemed to be five (5) days from the date the decision is mailed.

If you have further questions, please contact Adam Todd at geraldadam.todd@edmonton.ca or 780-496-8080.

Regards,

Blair McDowell
Subdivision Authority

BM/at/Posse #255570457-001

Enclosure(s)

Please be advised of the following:

Next Steps for Subdivision Approval

- The next step in the subdivision process is to have a legal instrument prepared (ie. Plan of Survey) in order to register the approved subdivision. The legal instrument is then forwarded to the City for endorsement along with the endorsement fee (\$2,869 - 2017 Fees Schedule) and subsequently released to the applicant for registration at the Land Titles Office.
- That the Subdivision Authority will not endorse the plan of subdivision or other instrument until the appeal period as prescribed by the Municipal Government Act, 2000 has lapsed.

Transportation

- There is approved on street angled parking adjacent to the site on 98 Street, access should be to the alley with development of the site. There are no boulevard trees adjacent to the site on 98 Street.
- Further details of access will be reviewed upon submission of a detailed site plan or development permit application.

Building / Site

- The owner shall ensure that any change in property boundaries does not cause any structures on site to become non-compliant with the Safety Codes Act and Alberta Building Code. Permits may be required for such changes. Please contact 311 for more information.

Servicing

- The owner is required to make satisfactory arrangements for, and pay all costs associated with separate servicing to each lot, as well as the modification, relocation and/or removal of existing services. For further information, please contact: EPCOR Distribution & Transmission Inc. (780-412-4000), TELUS Communications (Edmonton) Inc. (Real Estate Division [Rights of Way] 780-508-2456), ATCO Gas (780-424-5222) and Drainage Planning and Engineering (water and sewer 780-496-5444).
- The existing services (water and sanitary) enter the proposed subdivision approximately 0.75 m north of the south property line of Lot 35 to service Proposed Lot 35B. The existing services (water and sanitary) enter the proposed subdivision approximately 17.98 m north of the south property line of Lot 35 to service Proposed Lot 35A. As per the Sewers and Waterworks Bylaws, these services cannot cross the proposed property line.
- If power service crosses the proposed property line the owner may be required to provide a blanket easement in favour of EPCOR Distribution & Transmission Inc. If required, said easement shall be registered prior to or concurrent with the final plan (contact EPCOR Land and Administration Group at 780-412-3252).
- No storm sewer services exist to either of the proposed subdivision lots. As per Drainage Bylaw, if the proposed subdivision lots are developed as multi-family premises other than single family or duplex residential, a storm sewer service connection to the property and private drainage systems for storm runoff from roofs, parking areas, storage areas, paved areas and courtyards will be required. Storm sewer services to the proposed subdivision lots would then be available, at the owner's cost by connection to the existing combined sewer main that exist within 98 Street.

- Although there are existing water services into the subject property, these existing 20mm water services may not be of sufficient capacity to provide adequate flow and pressure for the planned redevelopment, especially during peak demand periods. The owner/applicant must review the total on-site water demands and service line capacity with a qualified engineer to ensure adequate water supply to the proposed development.

TENTATIVE PLAN

SHOWING SUBDIVISION OF

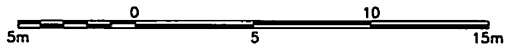
LOT 35, BLOCK 18, PLAN 172 1237

IN

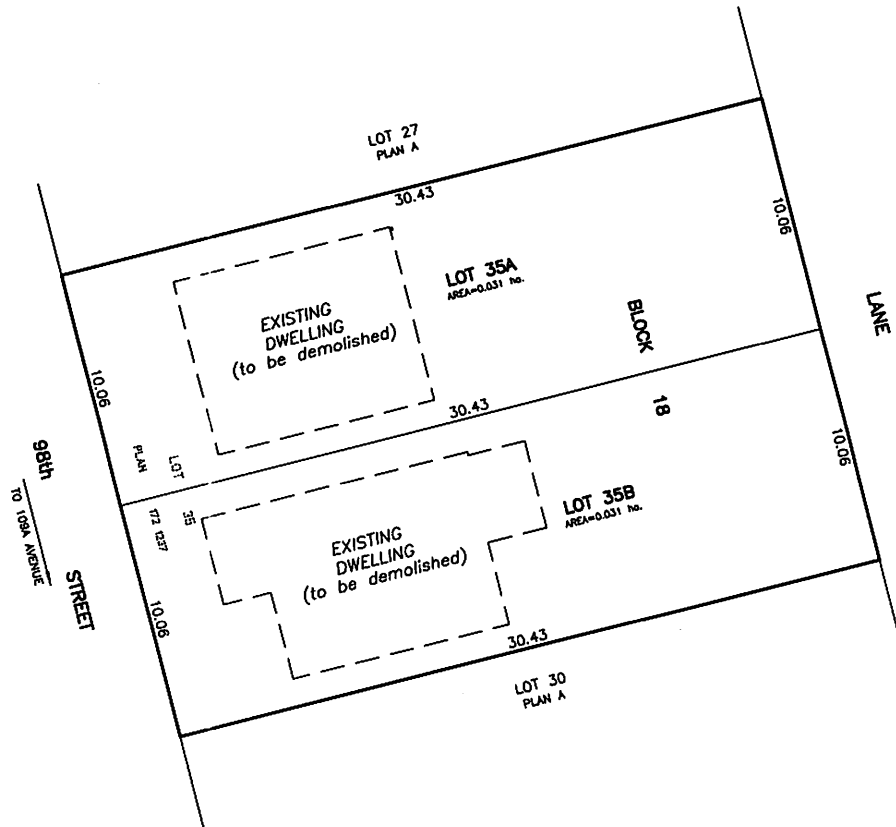
RIVER LOT 10, EDMONTON SETTLEMENT
THEO. TWP.53 RGE.24 W.4 M.

EDMONTON ALBERTA

SCALE 1:200 2017 D.G. CHEN, A.L.S.



NOTE:
- DISTANCES ARE APPROXIMATE AND ARE IN METRES AND DECIMALS THEREOF.
- AREA DEALT WITH BOUNDED THUS.



HAGEN SURVEYS (1982) LTD.

8929-20 STREET, EDMONTON. Ph: 464-5506

SURVEYOR'S STAMP



DRAWN BY: J.V.

CALC'D. BY: J.V.

DATE: June 29, 2017
REVISED: -

FILE NO. 16C0120

DWG. NO. 16C0120T



Subdivision Authority

7th Floor, Edmonton Tower
10111 – 104 Avenue NW
Edmonton, Alberta T5J 0J4

December 7, 2017

File No. LDA17-0540

Chris Riopel
14356 - 93 Avenue NW
Edmonton, AB T5R 5B2

ATTENTION: Chris Riopel

RE: Tentative plan of subdivision to create one (1) additional single detached residential lot from Lot 6, Block 3, Plan 1760 KS, located east of 145 Street NW and south of 91 Avenue NW; **PARKVIEW**

The Subdivision by Plan is APPROVED on December 7, 2017, subject to the following conditions:

1. that the owner obtain a permit to demolish the existing dwelling and garage prior to endorsement of the final plan. Demolition permits can be obtained from Development Services located on the 2nd floor of Edmonton Tower at 10111 - 104 Avenue NW; and
2. that the owner pay all outstanding property taxes prior to the endorsement of the plan of survey.

Enclosure I is an attachment of the major advisements throughout the subdivision process. Enclosure II is a map of the subdivision and identifies major conditions and advisements of this approval.

Please be advised that the approval is valid for one (1) year from the date on which the subdivision approval is given to the application. An extension beyond that time may be granted by the City of Edmonton.

Please be advised that an appeal may be lodged in accordance to Section 678 of the Municipal Government Act with the Subdivision and Development Appeal Board, 10019 – 103 Avenue NW, Edmonton Alberta, T5J 0G9, within 14 days from the date of the receipt of this decision. The date of receipt of the decision is deemed to be five (5) days from the date the decision is mailed.

If you have further questions, please contact Steven Ketz at steven.ketza@edmonton.ca or 780-944-0250.

Regards,

Blair McDowell
Subdivision Authority

BM/sk/Posse #262524556-001

Enclosure(s)

Please be advised of the following:

Next Steps for Subdivision Approval

- The next step in the subdivision process is to have a legal instrument prepared (ie. Plan of Survey) in order to register the approved subdivision. The legal instrument is then forwarded to the City for endorsement along with the endorsement fee (\$xxx.x - 2017 Fees Schedule) and subsequently released to the applicant for registration at the Land Titles Office.

Transportation

- Access for future development must be to the adjacent alley in conformance with the Mature Neighbourhood Overlay Sec. 814.3(17) of the Zoning Bylaw #12800. .
- Further details of access will be reviewed upon submission of a detailed site plan or development permit application.
- Neighbourhood Renewal program clause (when applicable)

Building / Site

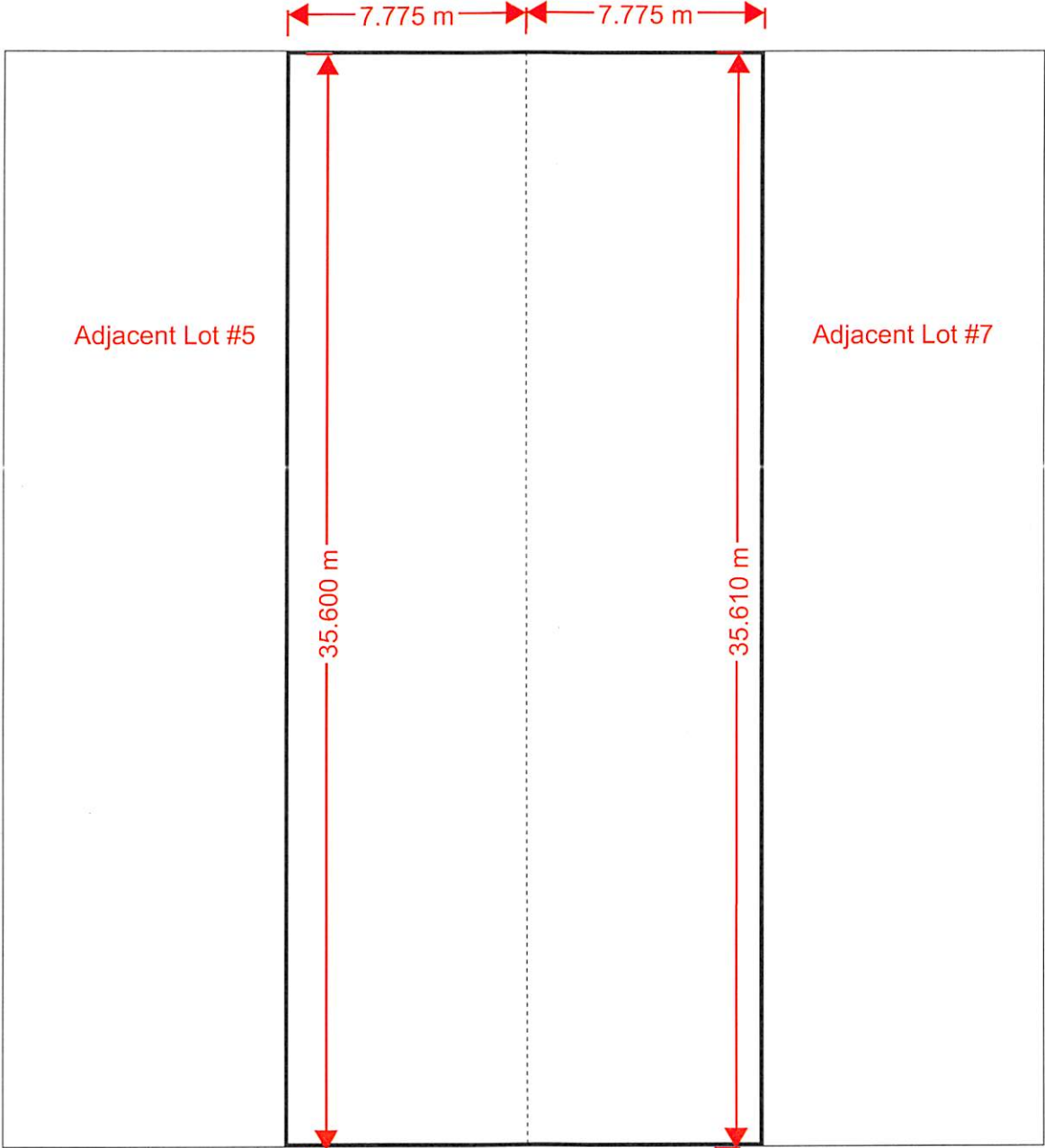
- The owner shall ensure that any change in property boundaries does not cause any structures on site to become non-compliant with the Safety Codes Act and Alberta Building Code. Permits may be required for such changes. Please contact 311 for more information.

Servicing

- The owner is required to make satisfactory arrangements for, and pay all costs associated with separate servicing to each lot, as well as the modification, relocation and/or removal of existing services. For further information, please contact: EPCOR Distribution & Transmission Inc. (780-412-4000), TELUS Communications (Edmonton) Inc. (Real Estate Division [Rights of Way] 780-508-2456), ATCO Gas (780-424-5222) and Drainage Planning and Engineering (water and sewer 780-496-5444).
- The existing services (water and sanitary) enter the proposed subdivision approximately 7.65m north of the south property line of Lot 6. The existing storm service enters the proposed subdivision approximately 8.05m north of the south property line of Lot 6. As per the Sewers and Waterworks Bylaws, these services cannot cross the proposed property line.
- If power service crosses the proposed property line the owner may be required to provide a blanket easement in favour of EPCOR Distribution & Transmission Inc. If required, said easement shall be registered prior to or concurrent with the final plan (contact EPCOR Land and Administration Group at 780-412-3252).

Tentative Plan of Proposed Subdivision
Plan 1760KS; Block 3; Lot 6

145 Street
→ to 91st Avenue



Lane



Subdivision Authority

7th Floor, Edmonton Tower
10111 – 104 Avenue NW
Edmonton, Alberta T5J 0J4

December 7, 2017

File No. LDA17-0582

Hagen Surveys Ltd.
8929 - 20 Street NW
Edmonton, AB T6P 1K8

ATTENTION: Cynthia Robinson

RE: Tentative plan of subdivision to create one (1) additional single detached residential lot from Lot 15, Block 13, Plan 4090 HW, located north of 109 Avenue NW and west of 139 Street NW;
NORTH GLENORA

The Subdivision by Plan is APPROVED on December 7, 2017, subject to the following conditions:

1. that the final plan of survey shall conform to the attached revised tentative plan; and
2. that the owner pay all outstanding property taxes prior to the endorsement of the plan of survey.

Enclosure I is an attachment of the major advisements throughout the subdivision process. Enclosure II is a map of the subdivision and identifies major conditions and advisements of this approval.

Please be advised that the approval is valid for one (1) year from the date on which the subdivision approval is given to the application. An extension beyond that time may be granted by the City of Edmonton.

Please be advised that an appeal may be lodged in accordance to Section 678 of the Municipal Government Act with the Subdivision and Development Appeal Board, 10019 – 103 Avenue NW, Edmonton Alberta, T5J 0G9, within 14 days from the date of the receipt of this decision. The date of receipt of the decision is deemed to be five (5) days from the date the decision is mailed.

If you have further questions, please contact Marco Beraldo at marco.beraldo@edmonton.ca or 780-496-6092.

Regards,

Blair McDowell
Subdivision Authority

BM/mb/Posse #265017321-001

Enclosures

Please be advised of the following:

Next Steps for Subdivision Approval

- The next step in the subdivision process is to have a legal instrument prepared (ie. Plan of Survey) in order to register the approved subdivision. The legal instrument is then forwarded to the City for endorsement along with the endorsement fee (\$649.00 - 2017 Fees Schedule) and subsequently released to the applicant for registration at the Land Titles Office.

Transportation

- There is an existing access to 109 Avenue. Upon redevelopment of proposed Lot 15B, the existing residential access to 109 Avenue will require removal. The owner/applicant will be required to obtain a Permit to remove the access, available from Development & Zoning Services, 2nd Floor, 10111 - 104 Avenue. Further access details will be reviewed upon submission of a detailed site plan or Development Permit application.
- Access for future development must be to the adjacent alley in conformance with the Mature Neighbourhood Overlay Sec. 814.3(17) of the Zoning Bylaw #12800. .

Building / Site

- The owner shall ensure that any change in property boundaries does not cause any structures on site to become non-compliant with the Safety Codes Act and Alberta Building Code. Permits may be required for such changes. Please contact 311 for more information.

Servicing

- The owner is required to make satisfactory arrangements for, and pay all costs associated with separate servicing to each lot, as well as the modification, relocation and/or removal of existing services. For further information, please contact: EPCOR Distribution & Transmission Inc. (780-412-4000), TELUS Communications (Edmonton) Inc. (Real Estate Division [Rights of Way] 780-508-2456), ATCO Gas (780-424-5222) and Drainage Planning and Engineering (water and sewer 780-496-5444).
- The existing services (water, storm and sanitary) enter the proposed subdivision approximately 8.5 m north of the south property line of Lot 15. As per the Sewers and Waterworks Bylaws, these services cannot cross the proposed property line.
- If power service crosses the proposed property line the owner may be required to provide a blanket easement in favour of EPCOR Distribution & Transmission Inc. If required, said easement shall be registered prior to or concurrent with the final plan (contact EPCOR Land and Administration Group at 780-412-3252).

TENTATIVE PLAN

SHOWING SUBDIVISION OF

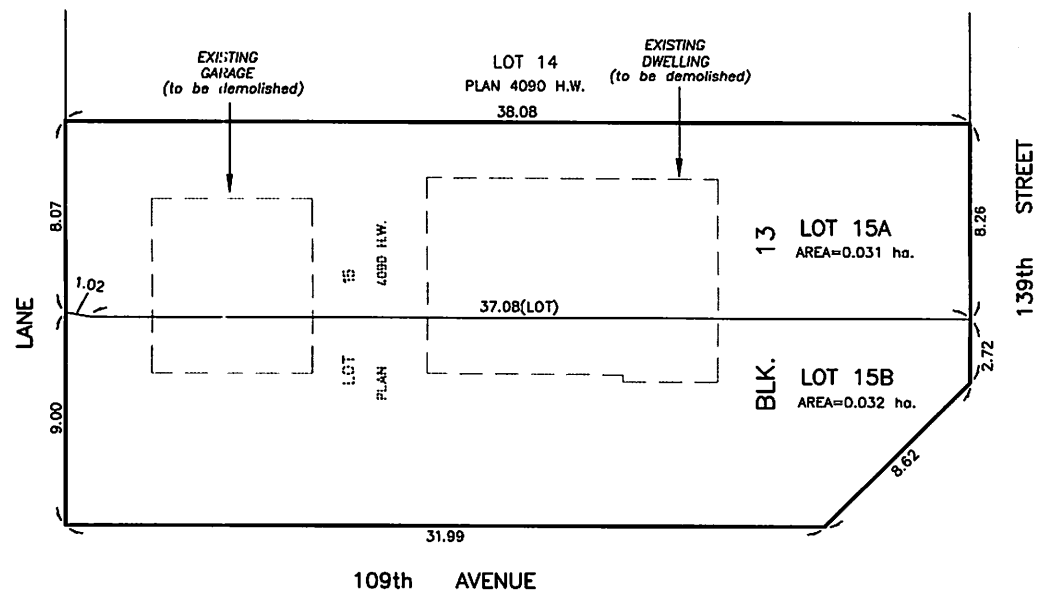
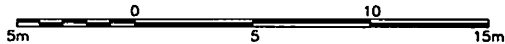
LOT 15, BLOCK 13, PLAN 4090 H.W.

IN THE

N.W.1/4 SEC.1-53-25-4

EDMONTON ALBERTA

SCALE 1:200 2017 N.R. RONSKO, A.L.S.



NOTE:
 - DISTANCES ARE APPROXIMATE AND ARE IN METRES AND DECIMALS THEREOF.
 - AREA DEALT WITH BOUNDED THUS.

HAGEN SURVEYS (1982) LTD.

8929-20 STREET, EDMONTON. Ph: 464-5506

SURVEYOR'S STAMP



DRAWN BY: S.C.

CALC'D. BY: S.C.

DATE: OCTOBER 16, 2017
 REVISED: DECEMBER 4, 2017

FILE NO. 17C0216

DWG. NO. 17C0216T



Subdivision Authority

7th Floor, Edmonton Tower
10111 – 104 Avenue NW
Edmonton, Alberta T5J 0J4

December 7, 2017

File No. LDA17-0611

Geodetic Surveys and Engineering Ltd.
9538 - 87 Street NW
Edmonton, AB T6C 3J1

ATTENTION: Paul Chan

RE: Tentative plan of subdivision to create one (1) additional single detached residential lot from Lot 12, Block 58, Plan 6461 ET, located north of 99 Avenue NW and east of 151 Street NW; **WEST JASPER PLACE**

The Subdivision by Plan is APPROVED on December 7, 2017, subject to the following conditions:

1. that the final plan of survey shall conform to the attached revised tentative plan; and
2. that the owner pay all outstanding property taxes prior to the endorsement of the plan of survey.

Enclosure I is an attachment of the major advisements throughout the subdivision process. Enclosure II is a map of the subdivision and identifies major conditions and advisements of this approval.

Please be advised that the approval is valid for one (1) year from the date on which the subdivision approval is given to the application. An extension beyond that time may be granted by the City of Edmonton.

Please be advised that an appeal may be lodged in accordance to Section 678 of the Municipal Government Act with the Subdivision and Development Appeal Board, 10019 – 103 Avenue NW, Edmonton Alberta, T5J 0G9, within 14 days from the date of the receipt of this decision. The date of receipt of the decision is deemed to be five (5) days from the date the decision is mailed.

If you have further questions, please contact Marco Beraldo at marco.beraldo@edmonton.ca or 780-496-6092.

Regards,

Blair McDowell
Subdivision Authority

BM/mb/Posse #265915406-001

Enclosures

Please be advised of the following:

Next Steps for Subdivision Approval

- The next step in the subdivision process is to have a legal instrument prepared (ie. Plan of Survey) in order to register the approved subdivision. The legal instrument is then forwarded to the City for endorsement along with the endorsement fee (\$xxx.x - 2017 Fees Schedule) and subsequently released to the applicant for registration at the Land Titles Office.
- That the Subdivision Authority will not endorse the plan of subdivision or other instrument until the appeal period as prescribed by the Municipal Government Act, 2000 has lapsed.

Transportation

- Subdivision of the subject lot will result in the creation of two parcels less than 15.5 m in width and as such, access for future development must be to the adjacent alley in conformance with the Mature Neighbourhood Overlay Sec. 814.3(17) of Zoning Bylaw #12800.
- Further details of access will be reviewed upon submission of a detailed site plan or development permit application.

Building / Site

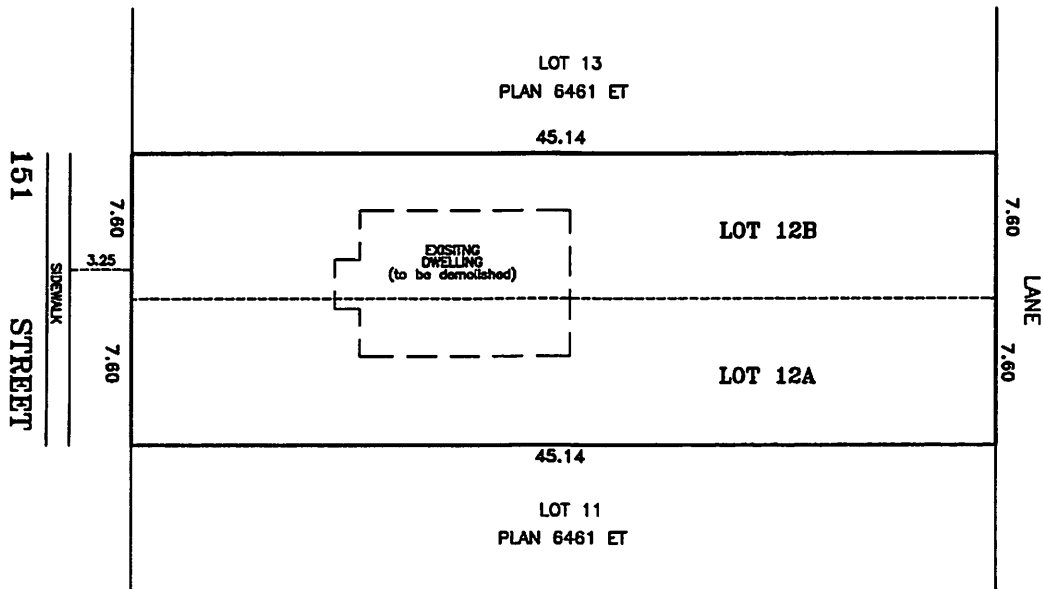
- The owner shall ensure that any change in property boundaries does not cause any structures on site to become non-compliant with the Safety Codes Act and Alberta Building Code. Permits may be required for such changes. Please contact 311 for more information.

Servicing

- The owner is required to make satisfactory arrangements for, and pay all costs associated with separate servicing to each lot, as well as the modification, relocation and/or removal of existing services. For further information, please contact: EPCOR Distribution & Transmission Inc. (780-412-4000), TELUS Communications (Edmonton) Inc. (Real Estate Division [Rights of Way] 780-508-2456), ATCO Gas (780-424-5222) and Drainage Planning and Engineering (water and sewer 780-496-5444).
- The existing services (water and sanitary) enter the proposed subdivision approximately 2.2 m south of the north property line of Lot 12. As per the Sewers and Waterworks Bylaws, these services cannot cross the proposed property line.
- If power service crosses the proposed property line the owner may be required to provide a blanket easement in favour of EPCOR Distribution & Transmission Inc. If required, said easement shall be registered prior to or concurrent with the final plan (contact EPCOR Land and Administration Group at 780-412-3252).

**TENTATIVE PLAN
SHOWING
PROPOSED SUBDIVISION
OF
LOT 12, BLOCK 58, PLAN 6461 ET
NW1/4, SEC. 35, TWP. 52, RGE. 25, W.4M.
EDMONTON - ALBERTA**

1. ALL DISTANCES ARE SHOWN IN METRES AND DECIMALS THEREOF.
2. FENCES ARE SHOWN THUS \longleftrightarrow
3. AREA OF PROPOSED SUBDIVISION BOUNDED THUS.....
AND CONTAINS 0.068 ha.



REVISED: NOVEMBER 30th, 2017.
PROPOSED LOT DIMENSIONS

GEODETTIC SURVEYS & ENGINEERING LTD.

9538 87th STREET, EDMONTON, ALBERTA. T6C 3J1

Ph. (780) 465-3389

Fax. (780) 465-5400

email: geodetic@telusplanet.net, geodeticsurveys@hotmail.com

DRAWN BY: P.S.

DATE : OCT. 31st, 2017.

SCALE 1 : 300

JOB No. 1171557



Subdivision Authority

7th Floor, Edmonton Tower
10111 – 104 Avenue NW
Edmonton, Alberta T5J 0J4

December 7, 2017

File No. LDA17-0631

Niraj Nath
231 Galland Close NW
Edmonton, AB T5T 6P7

ATTENTION: Niraj Nath

RE: Tentative plan of subdivision to create one (1) additional single detached residential lot from Lot 19, Block 43, Plan 2196 AD, located north of 102 Avenue NW and west of 151 Street NW;
CANORA

The Subdivision by Plan is APPROVED on December 7, 2017, subject to the following conditions:

1. that the owner obtain a permit to demolish the existing dwelling and garage prior to endorsement of the final plan. Demolition permits can be obtained from Development Services located on the 2nd floor of Edmonton Tower at 10111 - 104 Avenue NW; and
2. that the owner pay all outstanding property taxes prior to the endorsement of the plan of survey.

Enclosure I is an attachment of the major advisements throughout the subdivision process. Enclosure II is a map of the subdivision and identifies major conditions and advisements of this approval.

Please be advised that the approval is valid for one (1) year from the date on which the subdivision approval is given to the application. An extension beyond that time may be granted by the City of Edmonton.

Please be advised that an appeal may be lodged in accordance to Section 678 of the Municipal Government Act with the Subdivision and Development Appeal Board, 10019 – 103 Avenue NW, Edmonton Alberta, T5J 0G9, within 14 days from the date of the receipt of this decision. The date of receipt of the decision is deemed to be five (5) days from the date the decision is mailed.

If you have further questions, please contact Adam Todd at geraldadam.todd@edmonton.ca or 780-496-8080.

Regards,

Blair McDowell
Subdivision Authority

BM/at/Posse #266302573-001
Enclosure(s)

Please be advised of the following:

Next Steps for Subdivision Approval

- The next step in the subdivision process is to have a legal instrument prepared (ie. Plan of Survey) in order to register the approved subdivision. The legal instrument is then forwarded to the City for endorsement along with the endorsement fee (\$649.00 - 2017 Fees Schedule) and subsequently released to the applicant for registration at the Land Titles Office.

Transportation

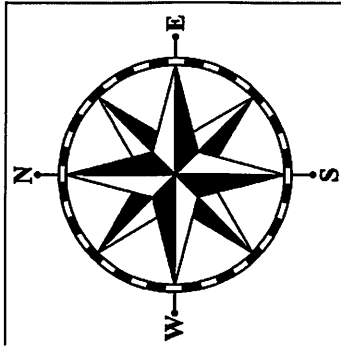
- Access for future development must be to the adjacent alley in conformance with the Mature Neighbourhood Overlay Sec. 814.3(17) of the Zoning Bylaw #12800.

Building / Site

- The owner shall ensure that any change in property boundaries does not cause any structures on site to become non-compliant with the Safety Codes Act and Alberta Building Code. Permits may be required for such changes. Please contact 311 for more information.

Servicing

- The owner is required to make satisfactory arrangements for, and pay all costs associated with separate servicing to each lot, as well as the modification, relocation and/or removal of existing services. For further information, please contact: EPCOR Distribution & Transmission Inc. (780-412-4000), TELUS Communications (Edmonton) Inc. (Real Estate Division [Rights of Way] 780-508-2456), ATCO Gas (780-424-5222) and Drainage Planning and Engineering (water and sewer 780-496-5444).
- The existing services (water and sanitary) enter the proposed subdivision approximately 9.18 m south of the north property line of Lot 19. As per the Sewers and Waterworks Bylaws, these services cannot cross the proposed property line.
- If power service crosses the proposed property line the owner may be required to provide a blanket easement in favour of EPCOR Distribution & Transmission Inc. If required, said easement shall be registered prior to or concurrent with the final plan (contact EPCOR Land and Administration Group at 780-412-3252).

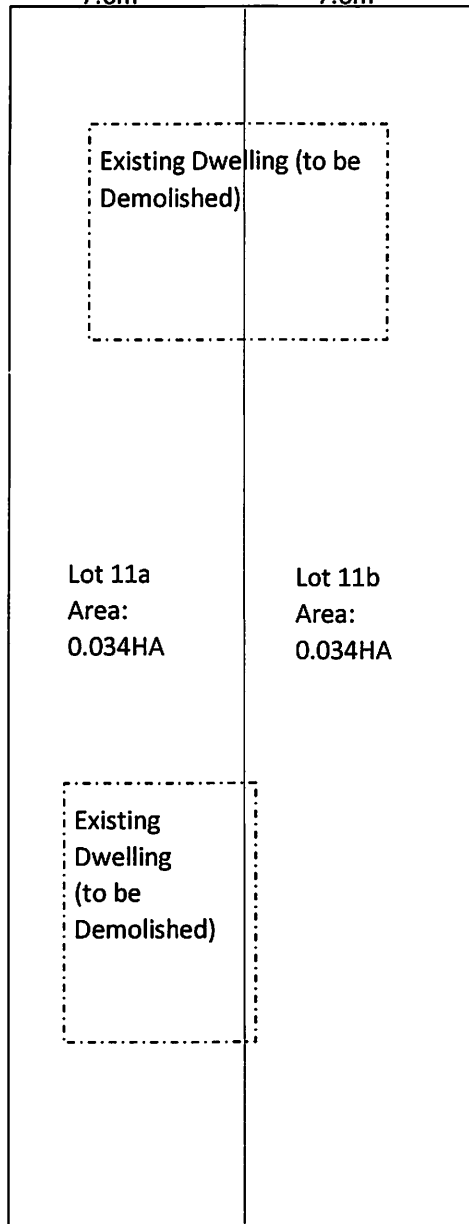


TENTATIVE PLAN
SHOWING SUBDIVISION
OF Lot 19, Block 43, Plan
2196AD

10208 151 Street
Edmonton, Alberta

----151 Street----

7.6m 7.6m



45.m

Lot 11a
Area:
0.034HA

Lot 11b
Area:
0.034HA

45.m

7.6m 7.6m

----Back Lane----

Thursday, November 30, 2017
10:00 am.



PLACE: ET 6 MR NW 06-127

SUBDIVISION AUTHORITY MINUTES MEETING NO. 48

PRESENT Blair McDowell, Chief Subdivision Officer

1. ADOPTION OF AGENDA

MOVED

Blair McDowell

That the Subdivision Authority Agenda for the November 30, 2017 meeting be adopted.

FOR THE MOTION

Blair McDowell

CARRIED

2. ADOPTION OF MINUTES

MOVED

Blair McDowell

That the Subdivision Authority Minutes for the November 23, 2017 meeting be adopted.

FOR THE MOTION

Blair McDowell

CARRIED

3. OLD BUSINESS

4. NEW BUSINESS

1. LDA15-0467
180394283-001

Tentative plan of subdivision to create three (3) commercial lots and one (1) Public Utility lot, from Lot B, Plan 762 0483, and Block B, Plan 022 1630 located south of 137 Avenue NW and west of Anthony Henday Drive NW;
ANTHONY HENDAY BIG LAKE

MOVED

Blair McDowell

That the application for subdivision be Approved as Amended.

FOR THE MOTION

Blair McDowell

CARRIED

2. LDA15-0090
168232095-001

REVISION of conditionally approved plan of subdivision to create 40 single detached residential lots, 22 semi-detached residential lots, 30 row housing lots, one (1) Municipal Reserve lot and one (1) Public Utility lot, from the SE 21-51-25-W4M located south of Hiller Road SW and west of 170 Street SW;
KESWICK

MOVED

Blair McDowell

That the application for subdivision be Approved as Amended.

FOR THE MOTION

Blair McDowell

CARRIED

| | | |
|----------------|-----------------------------|---|
| 3. | LDA17-0470 260264129-001 | Tentative plan of subdivision to create one (1) additional single detached residential lot from Lots 24 and 25, Block 13, Plan 5036S, located south of 80 Avenue NW and west of 83 Street NW; KING EDWARD PARK |
| MOVED | | Blair McDowell That the application for subdivision be Approved as Amended. |
| FOR THE MOTION | | Blair McDowell CARRIED |
| 4. | LDA17-0476 260451930-001 | Tentative plan of subdivision to create separate titles for a semi-detached dwelling on Lot 12-13, Block 12, Plan 3620 AH, located south of 101 Avenue NW and east of 78 Street NW; FOREST HEIGHTS |
| MOVED | | Blair McDowell That the application for subdivision be Approved as Amended. |
| FOR THE MOTION | | Blair McDowell CARRIED |
| 5. | LDA17-0513 262389052-001 | Tentative plan of subdivision to create one (1) additional single detached residential lot from Lot 5 Block 23 Plan RN46, located east of 122 Street NW and north of 114 Avenue NW; INGLEWOOD |
| MOVED | | Blair McDowell That the application for subdivision be Approved. |
| FOR THE MOTION | | Blair McDowell CARRIED |
| 6. | LDA17-0533 263243908-001 | Tentative plan of subdivision to create one (1) additional single detached residential lot from Lot 12, Block 137, Plan 5109 HW located north of 98 Avenue NW and east of 143 Street NW; CRESTWOOD |
| MOVED | | Blair McDowell That the application for subdivision be Approved. |
| FOR THE MOTION | | Blair McDowell CARRIED |
| 7. | LDA17-0566 264298157-001 | Tentative plan of subdivision to create one (1) additional single detached residential lot from Lot 4, Block 11, Plan 6054 HW, located north of 91 Avenue NW and east of 149 Street NW; PARKVIEW |
| MOVED | | Blair McDowell That the application for subdivision be Approved as Amended. |
| FOR THE MOTION | | Blair McDowell CARRIED |
| 8. | LDA17-0586 264729637-001 | Tentative plan of subdivision to create one (1) additional single detached residential lot from Lot 4, Block 84, Plan 5109 HW, located north of 97 Avenue NW and east of 148 Street NW; CRESTWOOD |
| MOVED | | Blair McDowell That the application for subdivision be Approved as Amended. |
| FOR THE MOTION | | Blair McDowell CARRIED |

| | | | |
|----------------|---|--|----------------|
| 9. | LDA17-0599 265469478-001 | Tentative plan of subdivision to create one (1) additional single detached residential lot from Lot 5, Block 22, Plan 2655 HW, located south of 71 Avenue NW and east of 96 Street NW; HAZELDEAN | |
| MOVED | | Blair McDowell That the application for subdivision be Approved. | |
| FOR THE MOTION | | Blair McDowell | CARRIED |
| 10. | LDA17-0613 265677564-001 | Tentative plan of subdivision to create one (1) additional single detached residential lot from Lot 19, Block 11, Plan 4892 HW, located south of 83 Avenue NW and west of 77 Street NW; IDYLWYLDE | |
| MOVED | | Blair McDowell That the application for subdivision be Approved. | |
| FOR THE MOTION | | Blair McDowell | CARRIED |
| 11. | LDA17-0617 266153570-001 | Tentative plan of subdivision to create one (1) additional single detached residential lot from Lot 6, Block 29, Plan 3963 HW located north of 93 Avenue NW and west of 153 Street NW; SHERWOOD | |
| MOVED | | Blair McDowell That the application for subdivision be Approved. | |
| FOR THE MOTION | | Blair McDowell | CARRIED |
| 5. | ADJOURNMENT The meeting adjourned at 10:30 a.m. | | |