

Thursday, March 25, 2021
10:00 am.



PLACE: ET 6 MR NW 06-127

SUBDIVISION AUTHORITY AGENDA MEETING NO. 12

1. ADOPTION OF AGENDA

RECOMMENDATION

That the Subdivision Authority Agenda for the March 25, 2021 meeting be adopted.

2. ADOPTION OF MINUTES

RECOMMENDATION

That the Subdivision Authority Minutes for the March 18, 2021 meeting be adopted.

3. OLD BUSINESS

4. NEW BUSINESS

- | | | |
|----|-----------------------------|--|
| 1. | LDA21-0018
376632763-001 | Tentative plan of subdivision to create 59 single detached residential lots and 24 row housing lots from the SW 2-52-25-W4M located south of Maskekosihk NW and east of 199 Street NW; RIVER'S EDGE |
| 2. | LDA14-0456
160938026-001 | REVISION of conditionally approved tentative plan of subdivision to create 169 single detached residential lots, 28 semi-detached residential lots, 2 multiple family lots and 2 commercial lots from Lot B, Plan 5396 NY, located east of 231 Street NW and south of Stony Plain Road NW; SECORD |
| 3. | LDA16-0452
230920159-001 | REVISION of conditionally approved tentative plan of subdivision to create 15 single detached residential lots and 12 semi-detached residential lots from the NW 14-51-25-W4M located south of 28 Avenue SW and west of Chappelle Boulevard SW; CHAPPELLE |
| 4. | LDA18-0142
276666378-001 | REVISION of conditionally approved tentative plan of subdivision to create 72 single detached residential lots, and one (1) Public Utility lot from the SE 13-51-25-W4M and the SW 13-51-25-W4M, located south of 35 Avenue SW and west of Desrochers Drive SW; DESROCHERS |
| 5. | LDA19-0257
315256059-001 | REVISION of tentative plan of subdivision to create three (3) multi-unit housing strata lots from Lot 97, Block 7, Plan 152 5660, located south of 23 Avenue NW and east of May Common NW; MAGRATH HEIGHTS |
| 6. | LDA21-0019
383497679-001 | Tentative plan of subdivision to create one (1) additional single detached residential lot from Lot 4, Block 3, Plan 4556 HW, located west of 52 Street NW and north of Ada Boulevard NW; HIGHLANDS |
| 7. | LDA21-0020
383627161-001 | Tentative plan of subdivision to create one (1) additional single detached residential lot from Lot 2, Block 17, Plan 3642 AJ located north of 112 Avenue NW and east of 61 Street NW; HIGHLANDS |

8.	LDA21-0027 383659051-001	Tentative plan of subdivision to create one (1) additional single detached residential lot from Lot 14, Block 6, Plan 3969 HW, located south of 112 Avenue NW and east of 40 Street NW; BEVERLY HEIGHTS
9.	LDA21-0052 384938897-001	Tentative plan of subdivision to create separate titles for a semi-detached dwelling from Lot 29, Block 2, Plan 615 KS, located north of 127 Avenue NW and west of 105 Street NW; LAUDERDALE
10.	LDA21-0075 385974978-001	Tentative plan of subdivision to create one (1) additional single detached residential lot from Lot 5, Block 2, Plan RN24A, located north of 109 Avenue NW and east of 130 Street NW; WESTMOUNT
11.	LDA21-0077 386027112-001	Tentative plan of subdivision to create one (1) additional single detached residential lot from Lot 5, Block 10, Plan 5936 HW, located north of 87 Avenue NW and east of Saskatchewan Drive NW; WINDSOR PARK
12.	LDA21-0108 387533480-001	Tentative plan of subdivision to create separate titles for a semi-detached dwelling from Lot 34, Block 10, Plan 1324 HW, located north of 72 Avenue NW and west of 112 Street NW; MCKERNAN
5.	OTHER BUSINESS	



Subdivision Authority

7th Floor, Edmonton Tower
10111 – 104 Avenue NW
Edmonton, Alberta T5J 0J4

March 25, 2021

File No. LDA21-0018

Qualico Communities
280 - 3203 93 Street NW
Edmonton, AB T6N 0B2

ATTENTION: Reanna Rehman

RE: Tentative plan of subdivision to create 59 single detached residential lots and 24 row housing lots from the SW 2-52-25-W4M located south of Maskekosihk NW and east of 199 Street NW;
RIVER'S EDGE

I The Subdivision by Plan is APPROVED on March 25, 2021, subject to the following conditions:

1. that the owner enter into a Servicing Agreement with the City of Edmonton pursuant to Section 655 of the Municipal Government Act;
2. that the owner prepare the necessary plans and documentation to grant new or carry forward existing easements and restrictive covenants in favour of the City of Edmonton, EPCOR Distribution & Transmission Inc., EPCOR Water Services Inc., and EPCOR Drainage Services, as required by the aforementioned agencies or shown on the engineering drawings that are deemed to be part of the Servicing Agreement;
3. that the approved subdivisions LDA16-0053 be registered prior to or concurrent with this application for local roadway connection and necessary underground utilities ;
4. that Charter Bylaw 19674 to amend the Edmonton Zoning Bylaw shall be approved prior to the endorsement of the plan of survey;
5. that the owner register a berm and fence restrictive covenant and easement in favour of the City of Edmonton against the lots backing onto Maskekosihk Trail, as shown on the "Conditions of Approval" map, Enclosure I; and
6. that the owner pay all outstanding property taxes prior to the endorsement of the plan of survey.

II The Servicing Agreement required in Clause I (1) shall contain, among other things, the following conditions:

1. that the owner pay all servicing costs, assessments, roadway modification costs (including but not limited to sidewalk, shared use path and/or transit infrastructure), construction costs and inspection costs required by this subdivision;
2. that the owner pay all costs specified in the Servicing Agreement prior to endorsement of the plan of survey;

3. that the owner pay the Drainage Assessments applicable to this subdivision;
4. that the owner pay the Arterial Roadway Assessments applicable to this subdivision;
5. that the owner submits an Erosion and Sediment Control (ESC) Plan specific for this development and for implementation during and after construction in accordance with the City of Edmonton ESC Guidelines and Field Manual;
6. that the owner submits detailed engineering drawings and technical studies in accordance with the City of Edmonton Design and Construction Standards and to the satisfaction of the City Departments and affected utility agencies;
7. that the owner is responsible for the disposal of any sewage generated from the proposed development, at their own cost, until such time that the downstream permanent sanitary sewer system is completed and operational to the satisfaction of Subdivision and Development Coordination;
8. that the owner design and construct the temporary sanitary storage components to the satisfaction of Subdivision and Development Coordination, prior to reaching 85% of the peak flow design capacity of the Edgemont lift station, as determined by monitoring the cumulative flows from the Edgemont neighborhood and the Riverview neighborhoods;
9. that Construction Completion Certificate (CCC) for the sanitary and storm sewers will be applied for and issued concurrently;
10. that CCC for the storm sewers will not be issued, nor deemed to have been issued, until SWMF 11 & 12 has been constructed and is operational to the satisfaction of the Engineer. For the purposes of this Article, the term 'operational' does not require the CCC for the SWMF to be issued;
11. that a CCC for the sanitary sewers will not be issued, nor deemed to have been issued, until a CCC has been issued for the required upgrades to the temporary Lift Station originally constructed under "SA50057 - The Uplands Stage 1" and ownership of the Lift Station has transferred to Drainage Services, EPCOR Utilities Inc;
12. that Final Acceptance Certificate (FAC) for the Storm Sewers will not be issued, nor deemed to have been issued, until the permanent stormwater management system, or including the River's Edge Outfall and the interconnection storm infrastructure from SWMF 11 & 12 to the outfall, has been constructed and is operational to the satisfaction of the Engineer;
13. that the owner is responsible for the operation and maintenance of the temporary storm servicing system, at their own cost, until such time that the permanent downstream drainage system or an acceptable alternate interim servicing scheme is constructed and operational, to the satisfaction of Subdivision and Development Coordination;
14. that the owner is responsible, at their own cost, for the ultimate connection to the permanent storm and sanitary systems and abandonment of any temporary sanitary and storm infrastructure, to the satisfaction of the Engineer;
15. that the owner construct 22 Avenue to an approved Complete Streets design and cross-section, to the satisfaction of Subdivision and Development Coordination;

16. that the owner constructs an offsite watermain extension, to the satisfaction of EPCOR Water Services Inc., as shown on the "Conditions of Approval" map, Enclosure II;
17. that the owner constructs a 3 m shared use path, along the north side of 22 Avenue Nw, to the satisfaction of Subdivision and Development Coordination, as shown on the "Conditions of Approval" map, Enclosure I;
18. that the owner constructs a 2.5 m mono-walk with straight faced curb and gutter to the satisfaction of Subdivision and Development Coordination, as shown on the "Conditions of Approval" map, Enclosure I;
19. that the owner constructs a 1.8 m concrete sidewalk with lighting and bollards within the walkway, with connections to adjacent paths, to the satisfaction of Subdivision and Development Coordination, as shown on the "Conditions of Approval" map, Enclosure I;
20. that the owner pays for the installation of "no parking" signage on the collector roadway for emergency vehicle access to the satisfaction of Subdivision and Development Coordination and Fire Rescue Services, as shown on the "Conditions of Approval" map, Enclosure I;
21. that the owner construct a 1 m berm centered on property line and 1.8 m noise attenuation fence contained wholly within private property, for all lots backing onto Maskekosiik Trail, to the satisfaction of Subdivision and Development Coordination, as shown on the "Conditions of Approval" map, Enclosure I;
22. that the owner construct all fences wholly on privately-owned lands, to the satisfaction of Subdivision and Development Coordination, as shown on the "Conditions of Approval" map, Enclosure I; and
23. that the owner is responsible for the landscape design and construction within the road rights of way, and walkway to the satisfaction of City Departments and affected utility agencies.

Enclosure I and II are maps of the subdivision identifying major conditions of this approval.

Municipal Reserve (MR) for the SW 2-52-25-W4M was addressed by Deferred Reserve Caveat (DRC) with LDA14-0567. The DRC will carry forward on the remainder of the title.

Please be advised that the approval is valid for one (1) year from the date on which the subdivision approval is given to the application. An extension beyond that time may be granted by the City of Edmonton.

Please be advised that an appeal may be lodged in accordance to Section 678 of the Municipal Government Act with the Subdivision and Development Appeal Board, 10019 - 103 Avenue NW, Edmonton Alberta, T5J 0G9, within 14 days from the date of the receipt of this decision. The date of receipt of the decision is deemed to be seven (7) days from the date the decision is mailed.

If you have further questions, please contact subdivisions@edmonton.ca.

Regards,

Blair McDowell
Subdivision Authority











BM/jv/Posse #376632763-001

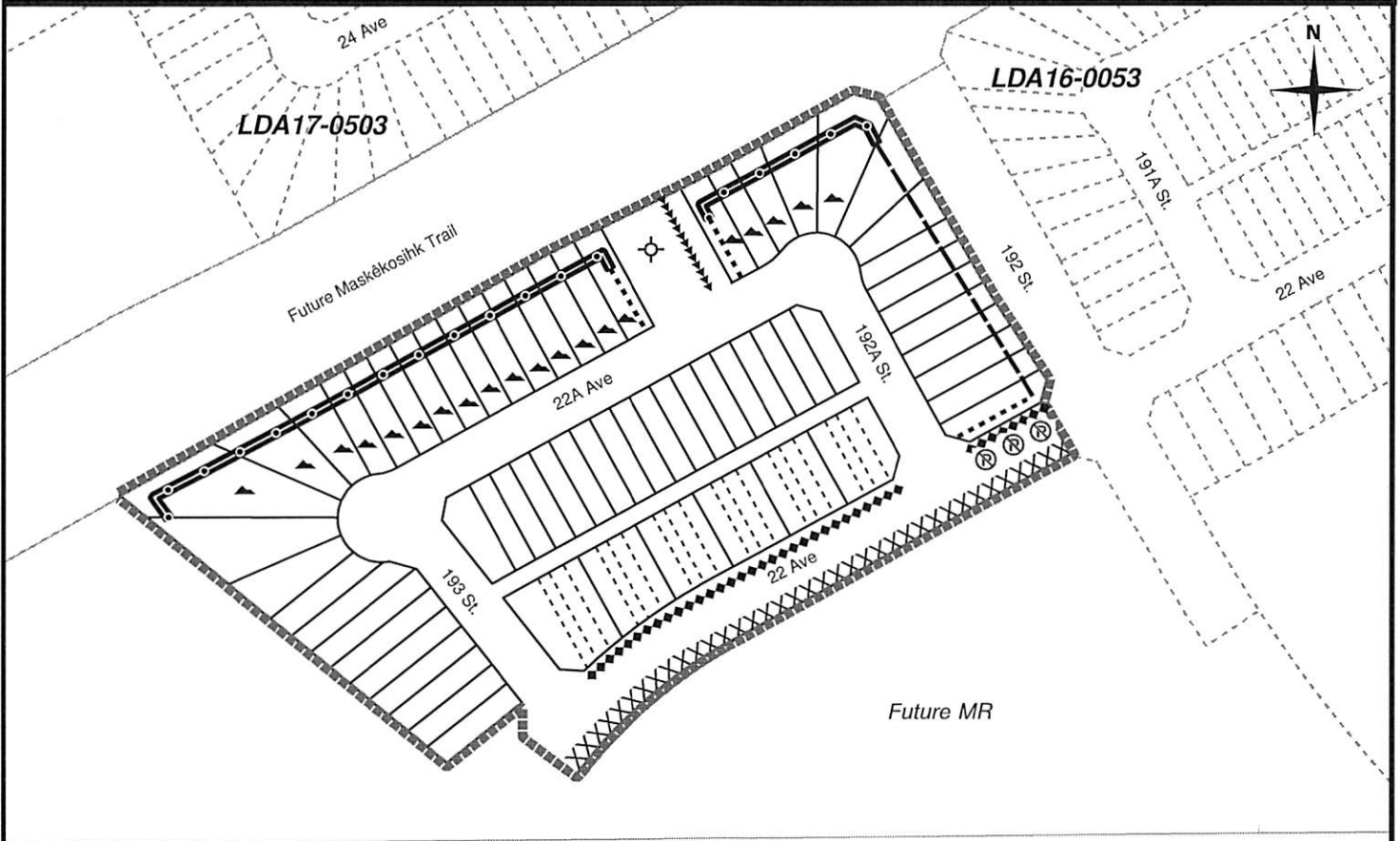
Enclosure(s)

SUBDIVISION CONDITIONS OF APPROVAL MAP

March 25, 2021

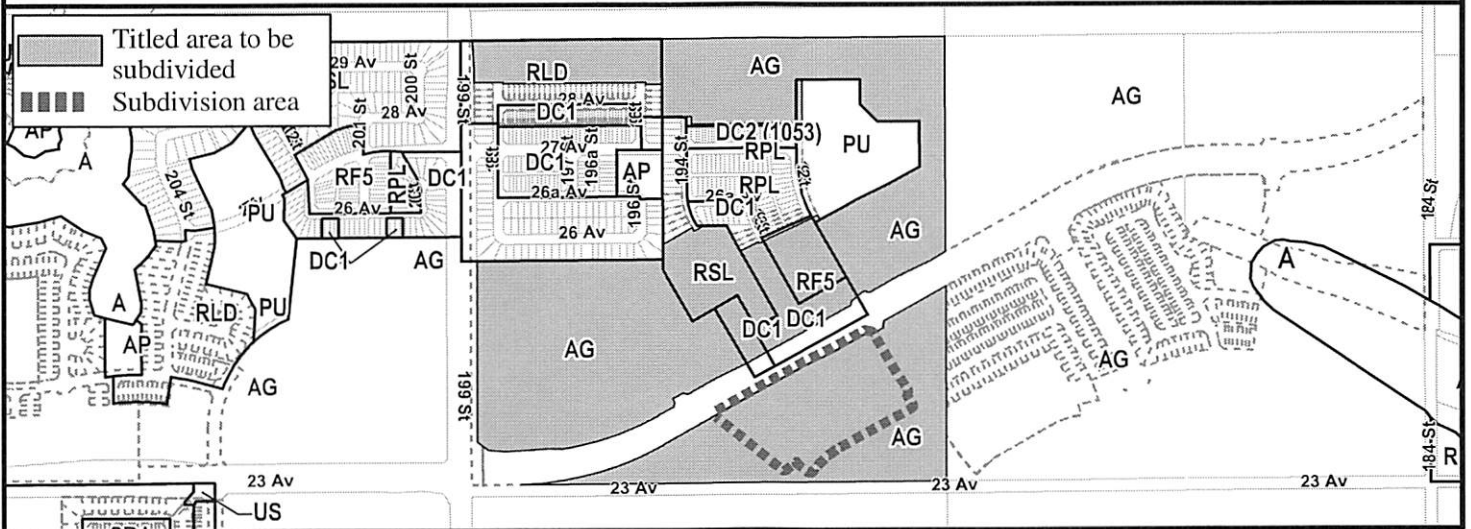
LDA21-0018

- | | | | |
|---|--|---|---|
|  | Limit of proposed subdivision |  | 2.5 m mono-walk |
|  | 1.8 m uniform screen fence as per Zoning Bylaw |  | 3 m hard surface shared use path |
|  | 1.8 m uniform fence |  | No parking signage |
|  | Berm and noise attenuation fence |  | Restrictive covenant re: Berm and Fence |
|  | 1.8 m concrete sidewalk |  | Abandoned well site |



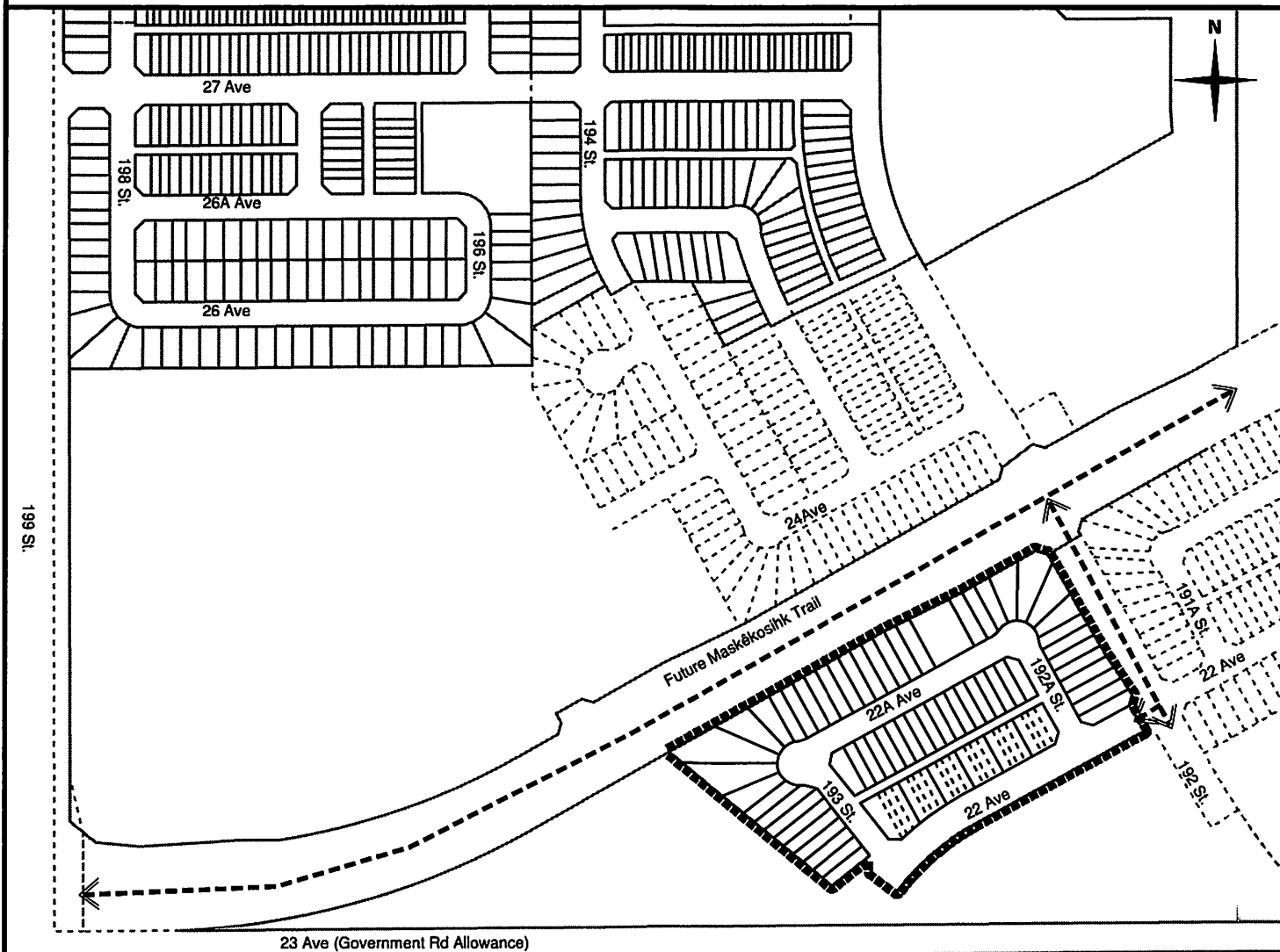
23 Ave (Government Rd Allowance)

NOTE: All roads shown on this map are within the NW quadrant



Limit of proposed subdivision

Watermain extension



23 Ave (Government Rd Allowance)

NOTE: All roads shown on this map are within the NW quadrant



Subdivision Authority

7th Floor, Edmonton Tower
10111 – 104 Avenue NW
Edmonton, Alberta T5J 0J4

March 25, 2021

File No. LDA14-0456

Stantec Consulting Ltd.
400 - 10220 103 Avenue NW
Edmonton, AB T5J 0K4

ATTENTION: Mike Vivian

RE: REVISION of conditionally approved tentative plan of subdivision to create 169 single detached residential lots, 28 semi-detached residential lots, 2 multiple family lots and 2 commercial lots from Lot B, Plan 5396 NY, located east of 231 Street NW and south of Stony Plain Road NW;
SECORD

The application was originally approved on August 4, 2016. This is the fifth change request for this file. Phases 1 through 5 have been registered. This revision adds two single detached lots in Phase 8, and shifts the phasing line to the east side of the lane.

I The Subdivision by Plan is APPROVED on March 25, 2021, subject to the following conditions:

1. that the owner enter into a Servicing Agreement with the City of Edmonton pursuant to Section 655 of the Municipal Government Act;
2. that the owner prepare the necessary plans and documentation to grant new or carry forward existing easements and restrictive covenants in favour of the City of Edmonton, EPCOR Distribution & Transmission Inc., EPCOR Water Services Inc., and EPCOR Drainage Services, as required by the aforementioned agencies or shown on the engineering drawings that are deemed to be part of the Servicing Agreement;
3. that LDA21-0050 to amend the Edmonton Zoning Bylaw shall be approved prior to the endorsement of the plan of survey;
4. that the owner be permitted to register this plan of subdivision in phases in sequential order, as shown on the "Conditions of Approval" map, Enclosure I;
5. that the owner register a berm and fence restrictive covenant and easement in favour of the City of Edmonton against the lots backing onto Stony Plain Road NW, as shown on the "Conditions of Approval" map, Enclosure I;
6. that the owner register a disturbed soil restrictive covenant in favour of EPCOR Water Services, against the lots, as shown on the "Conditions of Approval" map, Enclosure I; and
7. that the owner pay all outstanding property taxes prior to the endorsement of the plan of survey.

II The Servicing Agreement required in Clause I (1) shall contain, among other things, the following:

1. that the owner pay all servicing costs, assessments, roadway modification costs (including but not limited to sidewalk, shared use path and/or transit infrastructure), construction costs and inspection costs required by this subdivision;
2. that the owner pay all costs specified in the Servicing Agreement prior to endorsement of the plan of survey;
3. that the owner pay the Drainage Assessments applicable to this subdivision;
4. that the owner pay the Arterial Roadway Assessments applicable to this subdivision;
5. that the owner submits an Erosion and Sediment Control (ESC) Plan specific for this development and for implementation during and after construction in accordance with the City of Edmonton ESC Guidelines and Field Manual;
6. that the owner submits detailed engineering drawings and technical studies in accordance with the City of Edmonton Design and Construction Standards and to the satisfaction of the City Departments and affected utility agencies;
7. that the owner constructs an offsite watermain extension, to the satisfaction of EPCOR Water Services Inc., as shown on the "Conditions of Approval" map, Enclosure I;
8. that the owner shall be responsible for the disposal of any stormwater flow generated from the subdivision on a temporary basis, at their own cost, until such time as the Lewis Farms Storm Outfall is constructed and operational, to the satisfaction of the Subdivision and Development Coordination;
9. that the owner constructs a temporary 12 m radius gravel surface turnaround with bollards or mini-barriers to the satisfaction of Subdivision and Development Coordination, as shown on the "Conditions of Approval" map, Enclosure I. This turnaround will be required prior to Construction Completion Certificate (CCC) for roads (or when required by Subdivision and Development Coordination);
10. that the owner constructs a temporary 6 m gravel surface roadway connection to the satisfaction of Subdivision and Development Coordination, as shown on the "Conditions of Approval" map, Enclosure I. This roadway will be required prior to Construction Completion Certificate (CCC) for roads (or when required by Subdivision and Development Coordination);
11. that the owner constructs a 1.8 m concrete sidewalk with lighting, and bollards, within the walkways, to the satisfaction of Subdivision and Development Coordination, as shown on the "Conditions of Approval" map, Enclosure I;
12. that the owner construct a 2.1 m berm centered on property line and 2.4 m noise attenuation fence contained wholly within private property, for all lots backing onto or flanking Stony Plain Road NW, to the satisfaction of Subdivision and Development Coordination, as shown on the "Conditions of Approval" map, Enclosure I;

13. that the owner construct all fences wholly on privately-owned lands, to the satisfaction of, as shown on the "Conditions of Approval" map, Enclosure I; and
14. that the owner is responsible for the landscape design and construction within road rights of way, and walkway, to the satisfaction of City Departments and affected utility agencies.

Enclosure I is a map of the subdivision identifying major conditions of this approval.

Municipal Reserve (MR) was addressed through Phase 1 of LDA14-0456.

Please be advised that the approval is valid for one (1) year from the date on which the subdivision approval is given to the application. An extension beyond that time may be granted by the City of Edmonton.

Please be advised that an appeal may be lodged in accordance to Section 678 of the Municipal Government Act with the Subdivision and Development Appeal Board, 10019 - 103 Avenue NW, Edmonton Alberta, T5J 0G9, within 14 days from the date of the receipt of this decision. The date of receipt of the decision is deemed to be seven (7) days from the date the decision is mailed.

If you have further questions, please contact subdivisions@edmonton.ca.

Regards,

Blair McDowell
Subdivision Authority












BM/jv/Posse #160938026-001

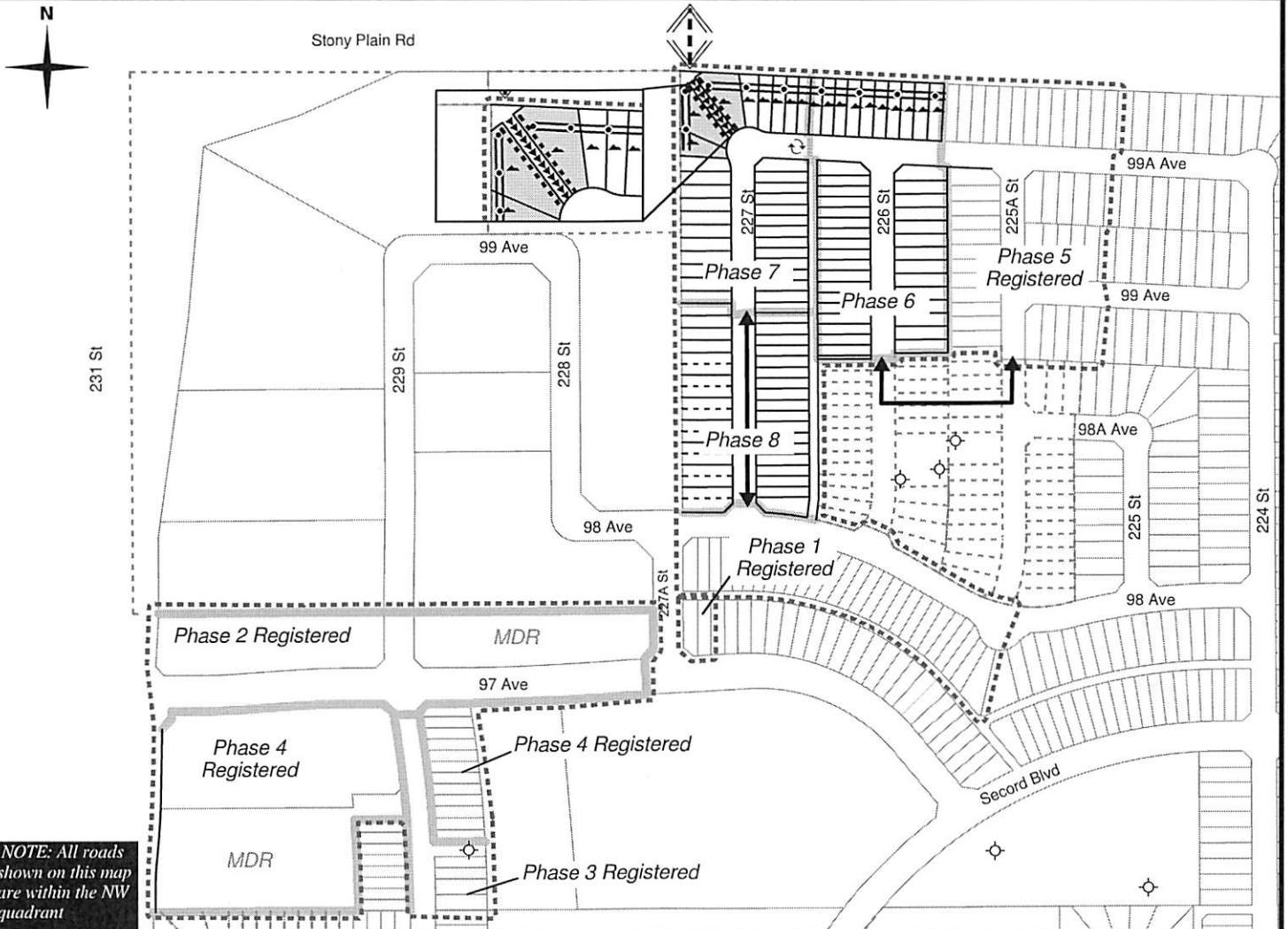
Enclosure(s)

SUBDIVISION CONDITIONS OF APPROVAL MAP

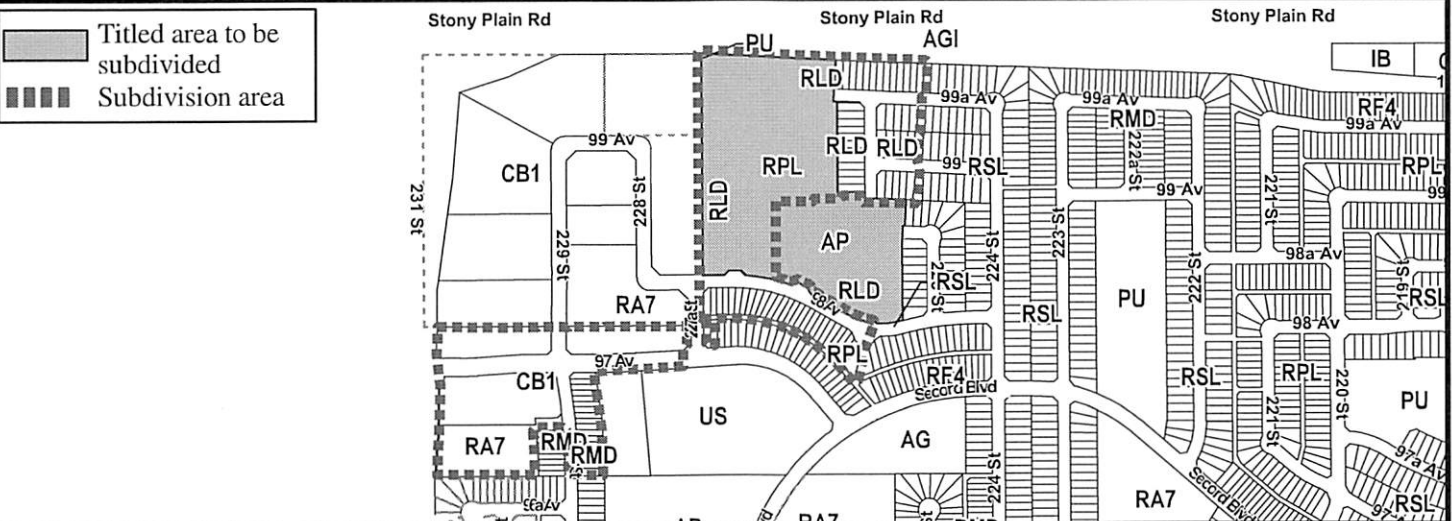
March 25, 2021

LDA14-0456

- | | | | |
|--|--|--|---|
|  | Limit of proposed subdivision |  | Temporary 6 m roadway |
|  | Phasing line |  | Restrictive covenant re: Berm and Fence |
|  | 1.8 m uniform screen fence as per Zoning Bylaw |  | Watermain extension |
|  | Berm and noise attenuation fence |  | Abandoned well site |
|  | Temporary 12 m radius turnaround |  | Restrictive Covenant re: Disturbed soil |
|  | 1.8 m concrete sidewalk | | |



NOTE: All roads shown on this map are within the NW quadrant





March 25, 2021

File No. LDA16-0452

Stantec Consulting Ltd.
400 - 10220 103 Avenue NW
Edmonton, AB T5J 0K4

ATTENTION: Elise Shillington

RE: REVISION of conditionally approved tentative plan of subdivision to create 15 single detached residential lots and 12 semi-detached residential lots from the NW 14-51-25-W4M located south of 28 Avenue SW and west of Chappelle Boulevard SW; **CHAPPELLE**

The application was originally approved January 26, 2017. The approval was revised September 21, 2017, by converting 6 semi-detached lots to 6 single detached lots. This second revision changes 12 semi-detached to 10 single detached on the north side of Chrustawka Cres SW and 18 semi-detached to 12 semi-detached and 5 single detached on the south side of Chrustawka Cres SW. Phase 1 has been registered.

I The Subdivision by Plan is APPROVED on March 25, 2021, subject to the following conditions:

1. that the owner enter into a Servicing Agreement with the City of Edmonton pursuant to Section 655 of the Municipal Government Act;
2. that the owner prepare the necessary plans and documentation to grant new or carry forward existing easements and restrictive covenants in favour of the City of Edmonton, EPCOR Distribution & Transmission Inc., EPCOR Water Services Inc., and EPCOR Drainage Services, as required by the aforementioned agencies or shown on the engineering drawings that are deemed to be part of the Servicing Agreement;
3. that the approved subdivisions LDA16-0517 be registered prior to or concurrent with this application; and
4. that the owner pay all outstanding property taxes prior to the endorsement of the plan of survey.

II The Servicing Agreement required in Clause I (1) shall contain, among other things, the following:

1. that the owner pay all servicing costs, assessments, roadway modification costs (including but not limited to sidewalk, shared use path and/or transit infrastructure), construction costs and inspection costs required by this subdivision;
2. that the owner pay all costs specified in the Servicing Agreement prior to endorsement of the plan of survey;
3. that the owner pay the Drainage Assessments applicable to this subdivision;

4. that the owner pay the Arterial Roadway Assessments applicable to this subdivision;
5. that the owner submits an Erosion and Sediment Control (ESC) Plan specific for this development and for implementation during and after construction in accordance with the City of Edmonton ESC Guidelines and Field Manual;
6. that the owner submits detailed engineering drawings and technical studies in accordance with the City of Edmonton Design and Construction Standards and to the satisfaction of the City Departments and affected utility agencies; and
7. that the owner shall submit redline revisions or resubmit engineering drawings, for Chappelle Stage 66, subject to the extent of the proposed revisions, in accordance with the Complete Streets Design and Construction Standards, to the satisfaction of Development Servicing Agreements.

Enclosure I is a map of the subdivision identifying major conditions of this approval.

MR for the NW 14-51-25-W4M was addressed by Deferred Reserve Caveat (DRC) through LDA15-0176. The DRC will carry forward on title.

Please be advised that the approval is valid for one (1) year from the date on which the subdivision approval is given to the application. An extension beyond that time may be granted by the City of Edmonton.

Please be advised that an appeal may be lodged in accordance to Section 678 of the Municipal Government Act with the Subdivision and Development Appeal Board, 10019 - 103 Avenue NW, Edmonton Alberta, T5J 0G9, within 14 days from the date of the receipt of this decision. The date of receipt of the decision is deemed to be seven (7) days from the date the decision is mailed.

If you have further questions, please contact subdivisions@edmonton.ca.

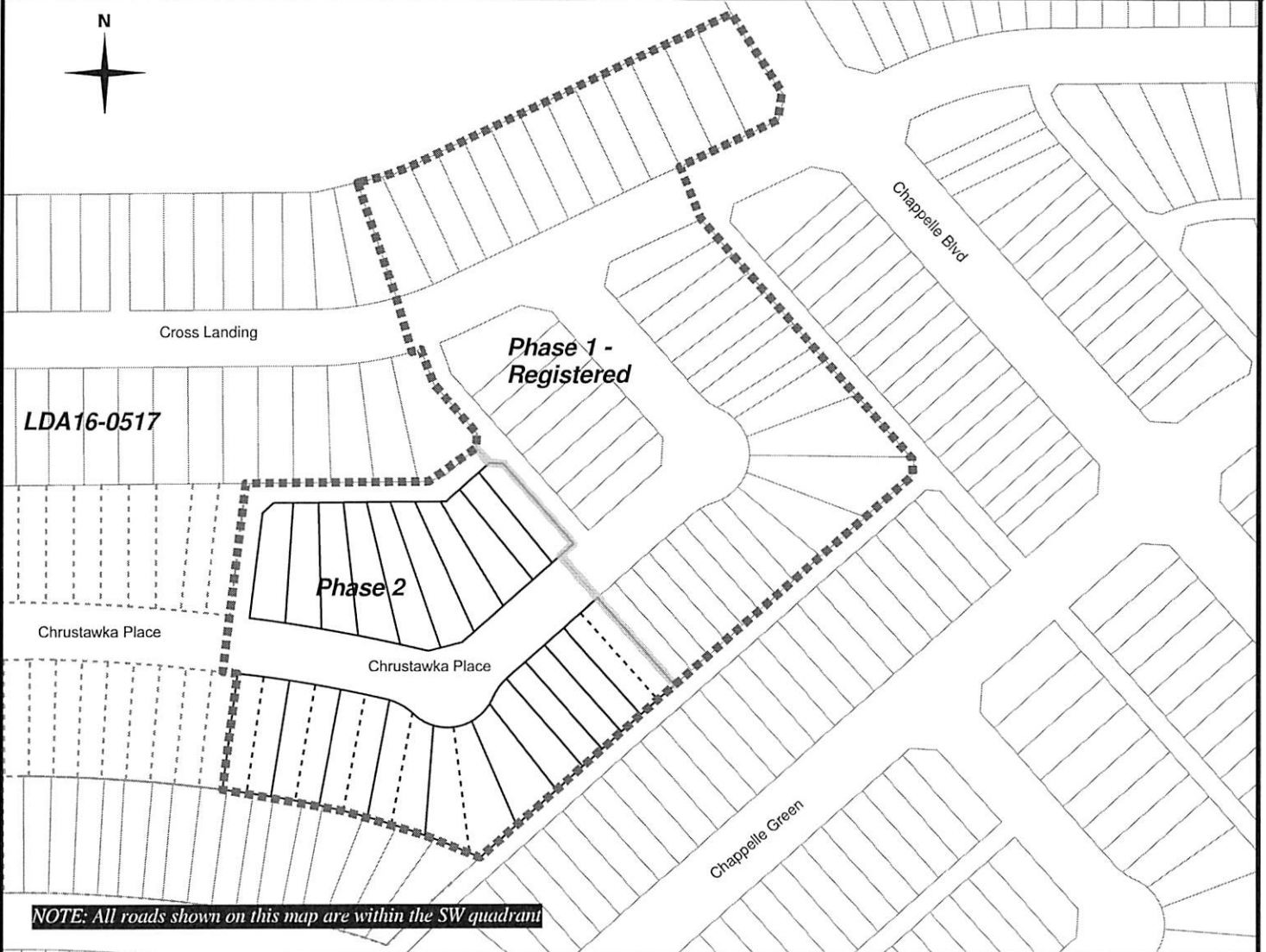
Regards,

Blair McDowell
Subdivision Authority

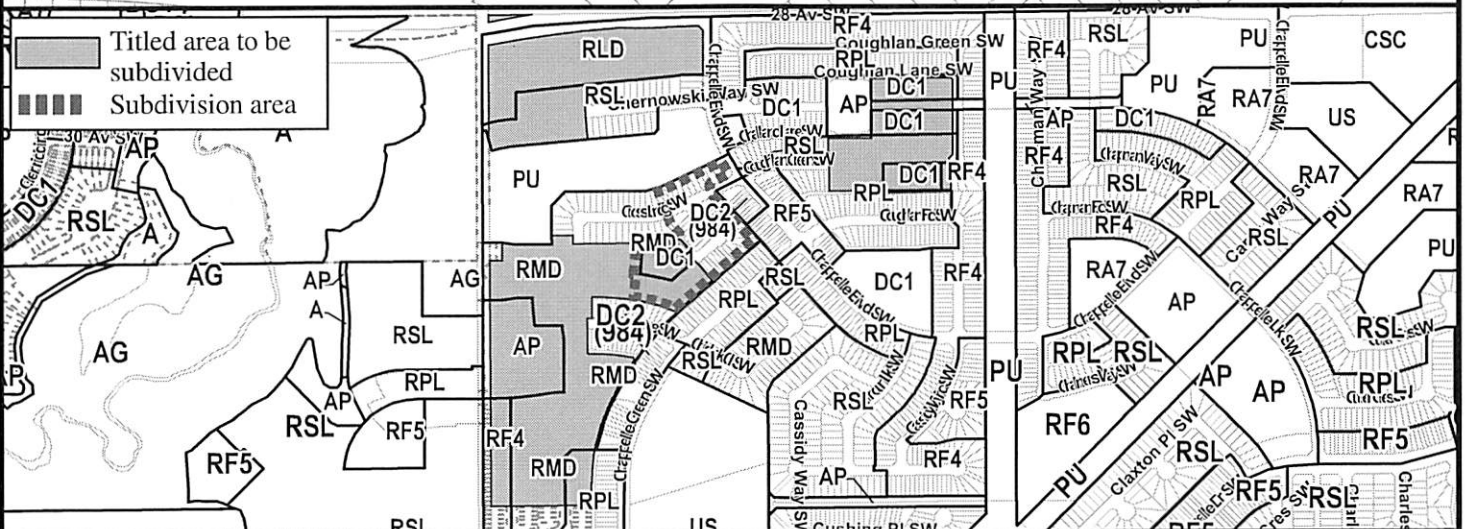
BM/mb/Posse #230920159-001

Enclosure

- ▣▣▣▣ Limit of proposed subdivision
- Phasing line



NOTE: All roads shown on this map are within the SW quadrant





Subdivision Authority

7th Floor, Edmonton Tower
10111 – 104 Avenue NW
Edmonton, Alberta T5J 0J4

March 25, 2021

File No. LDA18-0142

Stantec Consulting Ltd.
400 - 10220 103 Avenue NW
Edmonton, AB T5J 0K4

ATTENTION: Elise Shillington

RE: REVISION of conditionally approved tentative plan of subdivision to create 72 single detached residential lots, and one (1) Public Utility lot from the SE 13-51-25-W4M and the SW 13-51-25-W4M, located south of 35 Avenue SW and west of Desrochers Drive SW; **DESROCHERS**

The application was originally approved on June 6, 2019. The approval was revised on May 7, 2020, to include phasing. This second revision adds 2 additional phases and reduces the lot count by 2 for a total of 72 lots.

I. The Subdivision by Plan is APPROVED on March 25, 2020, subject to the following conditions:

1. that the owner enter into a Servicing Agreement with the City of Edmonton pursuant to Section 655 of the Municipal Government Act;
2. that the owner prepare the necessary plans and documentation to grant new or carry forward existing easements and restrictive covenants in favour of the City of Edmonton, EPCOR Distribution & Transmission Inc., EPCOR Water Services Inc., and EPCOR Drainage Services, as required by the aforementioned agencies or shown on the engineering drawings that are deemed to be part of the Servicing Agreement;
3. that the owner dedicate additional road right of way as shown on the "Conditions of Approval" map, Enclosure I;
4. that the owner be permitted to register this plan of subdivision in phases in sequential order, as shown on the "Conditions of Approval" map, Enclosure I;
5. that the approved subdivisions LDA14-0468 be registered prior to or concurrent with this application to provide the logical roadway extension and necessary underground utilities;
6. that LDA21-0034 to amend the Edmonton Zoning Bylaw shall be approved prior to the endorsement of the plan of survey;
7. that the owner register a disturbed soil restrictive covenant in favour of EPCOR Water Services Inc. and EPCOR Drainage Services, against the lots flanking the walkway, as shown on the "Conditions of Approval" map, Enclosure I; and
8. that the owner pay all outstanding property taxes prior to the endorsement of the plan of survey.

II The Servicing Agreement required in Clause I (1) shall contain, among other things, the following:

1. that the owner pay all servicing costs, assessments, roadway modification costs (including but not limited to sidewalk, shared use path and/or transit infrastructure), construction costs and inspection costs required by this subdivision;
2. that the owner pay all costs specified in the Servicing Agreement prior to endorsement of the plan of survey;
3. that the owner pay the Drainage Assessments applicable to this subdivision;
4. that the owner pay the Arterial Roadway Assessments applicable to this subdivision;
5. that the owner submits an Erosion and Sediment Control (ESC) Plan specific for this development and for implementation during and after construction in accordance with the City of Edmonton ESC Guidelines and Field Manual;
6. that the owner submits detailed engineering drawings and technical studies in accordance with the City of Edmonton Design and Construction Standards and to the satisfaction of the City Departments and affected utility agencies;
7. that the owner constructs a temporary 6 m gravel surface roadway connection to the satisfaction of Subdivision and Development Coordination, as shown on the "Conditions of Approval" map, Enclosure I. This roadway will be required prior to Construction Completion Certificate (CCC) for roads (or when required by Subdivision and Development Coordination);
8. that the owner constructs a 3 m hard surface shared use path with "Shared Use" signage and bollards, within the PUL, to the satisfaction of Subdivision and Development Coordination, as shown on the "Conditions of Approval" map, Enclosure I;
9. that the owner constructs a 1.8 m concrete sidewalk with lighting, and bollards, within the walkway, to the satisfaction of Subdivision and Development Coordination, as shown on the "Conditions of Approval" map, Enclosure I;
10. that the owner construct all fences wholly on privately-owned lands, to the satisfaction of, as shown on the "Conditions of Approval" map, Enclosure I; and
11. that the owner is responsible for the landscape design and construction within the Public Utility lot, and walkway to the satisfaction of City Departments and affected utility agencies.

Enclosure I is a map of the subdivision identifying major conditions of this approval.

Municipal Reserve (MR) for the SE 13-51-25-W4M was addressed by Deferred Reserve Caveat (DRC) with LDA12-0426. The DRC will carry forward on the remainder of the title.

MR for the SW 13-51-25-W4M was addressed by DRC with LDA14-0582. The DRC will be reduced with the dedication of the PUL, and will carry forward on the remainder of the title.

Please be advised that the approval is valid for one (1) year from the date on which the subdivision approval is given to the application. An extension beyond that time may be granted by the City of Edmonton.

Please be advised that an appeal may be lodged in accordance to Section 678 of the Municipal Government Act with the Subdivision and Development Appeal Board, 10019 - 103 Avenue NW, Edmonton Alberta, T5J 0G9, within 14 days from the date of the receipt of this decision. The date of receipt of the decision is deemed to be seven (7) days from the date the decision is mailed.

If you have further questions, please contact subdivisions@edmonton.ca.

Regards,

Blair McDowell
Subdivision Authority














BM/mb/Posse #276666378-001

Enclosure

SUBDIVISION CONDITIONS OF APPROVAL MAP

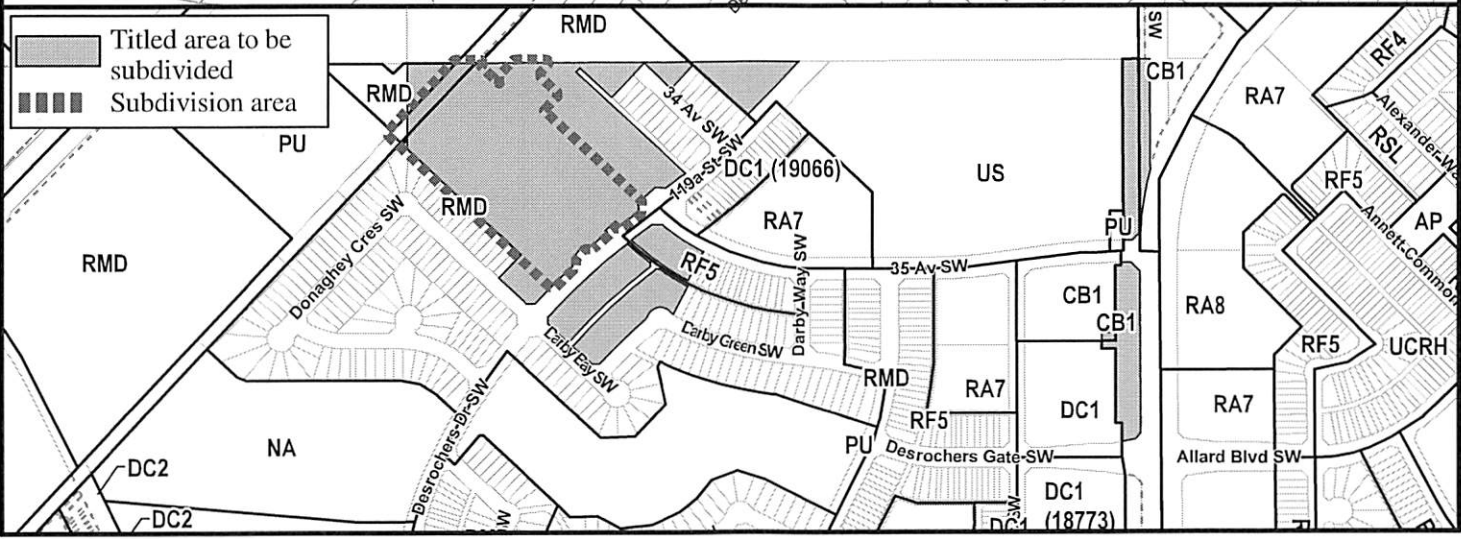
March 25, 2021

LDA18-0142

	Limit of proposed subdivision		3 m hard surface shared use path
	Phasing line		Temporary 6 m roadway
	Amend phasing boundary		Sanitary sewer extension
	Dedicate as road right of way		Storm sewer extension
	1.8 m uniform screen fence as per Zoning Bylaw		Restrictive covenant re: Disturbed Soil
	1.2 m uniform screen fence		Abandoned well site
	1.5 m concrete sidewalk		



NOTE: All roads shown on this map are within the SW quadrant





Subdivision Authority

7th Floor, Edmonton Tower
10111 – 104 Avenue NW
Edmonton, Alberta T5J 0J4

March 25, 2021

File No. LDA19-0257

IBI Group
300 - 10830 Jasper Avenue NW
Edmonton, AB T5J 2B3

ATTENTION: Michelle Sparks

RE: REVISION of tentative plan of subdivision to create three (3) multi-unit housing strata lots from Lot 97, Block 7, Plan 152 5660, located south of 23 Avenue NW and east of May Common NW;
MAGRATH HEIGHTS

The application was originally approved on August 8, 2019. This revision changes the boundaries of Strata Lots 1-3. The number of lots remains the same.

The Subdivision by STRATA is APPROVED on March 25, 2021, subject to the following conditions:

1. that the owner shall provide an Easement, Covenants and Restrictions Agreement, which shall include, but is not limited to, easements for shared utilities such as water, sewer and power, to the satisfaction of EPCOR Water Services Inc. and the City of Edmonton Law Branch;
2. that the owner register an easement for mutual access as shown on the "Conditions of Approval" map, Enclosure II. The City shall be a party to the easement;
3. that the owner register a Top of Bank restrictive covenant in favour of the City of Edmonton against the lots as shown on the "Conditions of Approval" map, Enclosure II, as per the applicable development restrictions within the Larch Lands Subdivision Geotechnical Investigation report (File No. 19-423-46); and
4. that the owner pay all outstanding property taxes prior to the endorsement of the plan of survey.

Enclosure I is an attachment of the major advisements throughout the subdivision process. Enclosure II is a map of the subdivision that identifies major conditions. Enclosure III is a map that depicts volumetric space.

Please be advised that the approval is valid for one (1) year from the date on which the subdivision approval is given to the application. An extension beyond that time may be granted by the City of Edmonton.

Please be advised that an appeal may be lodged in accordance to Section 678 of the Municipal Government Act with the Subdivision and Development Appeal Board, 10019 - 103 Avenue NW,

Edmonton Alberta, T5J 0G9, within 14 days from the date of the receipt of this decision. The date of receipt of the decision is deemed to be seven (7) days from the date the decision is mailed.

If you have further questions, please contact subdivisions@edmonton.ca.

Regards,

Blair McDowell
Subdivision Authority

BM/tv/Posse #315256059-001

Enclosures

Please be advised of the following:

Next Steps for Subdivision Approval

- The next step in the subdivision process is to have a legal instrument prepared (ie. Plan of Survey) in order to register the approved subdivision. The legal instrument is then forwarded to the City for endorsement along with the endorsement fee (\$6,062 - 2021 Fees Schedule) and subsequently released to the applicant for registration at the Land Titles Office.

Building / Site

- The owner shall ensure that any change in property boundaries does not cause any structures on site to become non-compliant with the Safety Codes Act and the Alberta Building Code. Permits may be required for such changes. Please contact 311 for more information.

Transportation

- Arterial Roadway Assessments were previously paid for this site, and therefore are not owed with this subdivision application.
- An access easement is required for the purposes of mutual access to May Common and emergency access within the site. The easement area should reflect the internal roadways needed to accommodate this requirement.
- The owner should consider registering a mutual access easement on Strata Lots 1 and 2 for the shared use of the northerly access to May Common.

Servicing

- The owner must register an easement in favour of EPCOR Distribution & Transmission Inc. within proposed Strata Lot 2. The requested easement would run along the south boundary of proposed Strata Lot 2 and would be 9.0 m wide. As part of the easement, EPCOR Distribution & Transmission Inc. may require the removal of any existing fencing or obstruction crossing the subject property in order to facilitate the installation/maintenance of any existing or future electrical system at the cost of the landowner. All costs of procuring the easement or Right of Way are the responsibility of the landowner or the City. Please contact EPCOR's Land Administration Group at 780-412-3252 for the current documents to be used.
- There is a deficiency in on-street fire protection adjacent to the property. On-street fire protection will only be available for the buildings directly fronting May Common NW. The applicant/owner is advised to review on-site fire protection requirements to ensure adequate coverage (contact EPCOR Water at 780-412-3955).
- The owner must comply with the Fire and Rescue Services requirements for on-site and off-site hydrant installations, to ensure adequate fire protection (contact EPCOR Water at 780-412-3955).
- The owner must register private to private easements and restrictive covenants for multiplexes.

LARCH PARK STRATA EDMONTON, ALBERTA

TENTATIVE PLAN SUBDIVISION OF PART OF
LOT 97, BLOCK 7, PLAN 152 5660

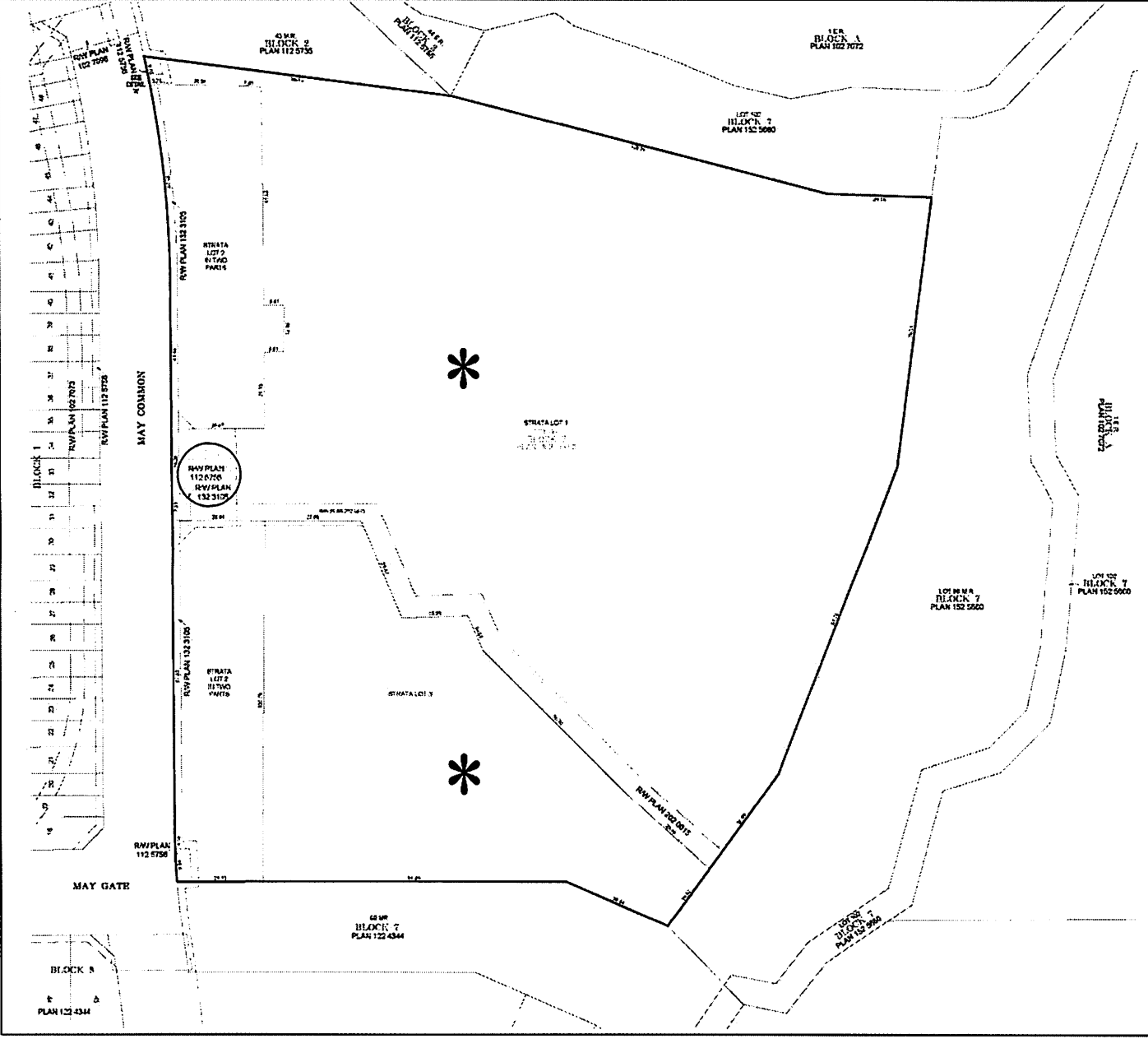
ALL WITHIN THE
N.E 1/4 SEC. 36, TWP. 51, RGE. 25, W. 4 MER.

SCALE 1:500
MARRA DUDANO BARREDE, A.S.L.

NOTES:

1. The boundaries shown on this plan were obtained from registered As-built plans and all boundaries must be confirmed to the field prior to any construction.
2. All dimensions are given in metres and fractions thereof.
3. All dimensions on curved boundaries are arc lengths.
4. Area registered from a different title and remains valid.

4.00 m



Conditions of Approval

Restrictive Covenant n: Top of Bank

Mutual Access Easement

LEGEND

Symbol	Description	Description	Description
SUB	3 Degree Curvature Marker	ALD	Public Assessor Detail 2003
A.S.B.	As-built Label Number	P.L.	Phone
A.S.E.H.	Alberta Survey Control Station	P.A.L.	Public Utility Label
A	As-built	CR	Construction
B	Boundary	C.D.	Control
C	Centre Line	D.H.	Drainage
D	Drainage	E.M.	Electromagnetic Interference
E	Electromagnetic Interference	E.S.	Electrical
E.C.	Environmental Control	E.T.	Environment
F	Fence	F.P.	Footprint
F.C.	Final	G.C.	Gas Control
F.C.E.S.	City of Edmonton Safety System	H	Hazard
G	Gas	H.P.	High Pressure
H	Hazard	I	Intersect
H.P.	High Pressure	I.N.	Intersecting
I	Intersect	I.N.	Intersecting
I.N.	Intersecting	M	Marker
M	Marker	M.S.	Municipal Survey
M.S.	Municipal Survey	N	North
N	North		

REGISTERED OWNER
CARRINGTON EDGE LTD

FILE NO: 50871 © 2021 CARRINGTON EDGE LTD
Drawn by: J.P. 2021 12 15



Subdivision Authority

7th Floor, Edmonton Tower
10111 – 104 Avenue NW
Edmonton, Alberta T5J 0J4

March 25, 2021

File No. LDA21-0019

Hagen Surveys (1982) Ltd.
8929 20 Street NW
Edmonton, AB T6P 1K8

ATTENTION: Jordan Widmer

RE: Tentative plan of subdivision to create one (1) additional single detached residential lot from Lot 4, Block 3, Plan 4556 HW, located west of 52 Street NW and north of Ada Boulevard NW;
HIGHLANDS

The Subdivision by Plan is APPROVED on March 25, 2021, subject to the following condition:

1. that the owner pay all outstanding property taxes prior to the endorsement of the plan of survey.

Enclosure I is an attachment of the major advisements throughout the subdivision process. Enclosure II is a map of the subdivision and identifies major conditions and advisements of this approval.

Please be advised that the approval is valid for one (1) year from the date on which the subdivision approval is given to the application. An extension beyond that time may be granted by the City of Edmonton.

Please be advised that an appeal may be lodged in accordance to Section 678 of the Municipal Government Act with the Subdivision and Development Appeal Board, 10019 - 103 Avenue NW, Edmonton Alberta, T5J 0G9, within 14 days from the date of the receipt of this decision. The date of receipt of the decision is deemed to be seven (7) days from the date the decision is mailed.

The Subdivision Authority did not receive comments from adjacent landowners. The application complies with the regulations set out in the Edmonton Zoning Bylaw, the land is serviceable, and the proposal advances a more compact urban form. The Subdivision Authority is of the opinion, after considering factors set out in Section 7 of the Subdivision and Development Regulation, that the land is suitable for the purpose for which the subdivision is intended.

If you have further questions, please contact subdivisions@edmonton.ca.

Regards,

Blair McDowell
Subdivision Authority

BM/kr/Posse #383497679-001

Enclosures

Please be advised of the following:

Next Steps for Subdivision Approval

- The next step in the subdivision process is to have a legal instrument prepared (ie. Plan of Survey) in order to register the approved subdivision. The legal instrument is then forwarded to the City for endorsement along with the endorsement fee (\$686.00 - 2021 Fees Schedule) and subsequently released to the applicant for registration at the Land Titles Office.

Transportation

- Access for future development must be to the adjacent alley in conformance with Mature Neighbourhood Overlay Section 814.3(17) of the Zoning Bylaw #12800.
- There is an existing retaining wall that encroaches onto Ada Boulevard road right of way. Upon redevelopment of this site, the retaining wall must be removed. Permanent objects are not permitted to encroach within road right of way without entering into an Encroachment Agreement with the City of Edmonton. Subdivision Planning recommends that the owner/applicant email encroachmentagreements@edmonton.ca for more information.
- The Highlands neighbourhood is on the Neighbourhood Renewal Program. This specific site is scheduled for renewal in 2021. Subdivision Planning recommends that the owner/applicant email buildinggreatneighbourhoods@edmonton.ca to coordinate any work on road right-of-way.

Building / Site

- The owner shall ensure that any change in property boundaries does not cause any structures on site to become non-compliant with the Safety Codes Act and the Alberta Building Code. Permits may be required for such changes. Please contact 311 for more information.

Servicing

- The owner is required to make satisfactory arrangements for, and pay all costs associated with separate servicing to each lot, as well as the modification, relocation and/or removal of existing services. For further information, please contact: EPCOR Distribution & Transmission Inc. (780-412-4000), TELUS Communications (Edmonton) Inc. (Real Estate Division [Rights of Way] 780-508-2456), ATCO Gas (780-424-5222), and EPCOR Drainage Services (Water and Sewer Servicing 780-496-5444).
- The existing services (water and sanitary) enter the proposed subdivision approximately 6.6 m west of the east property line of Lot 4 off of the lane.
- There is a deficiency in on-street hydrant spacing adjacent to the property. The applicant/owner is advised to review on-site fire protection requirements to ensure adequate coverage (contact EPCOR Water at 780-412-3955).
- There is an existing power pole that will interfere with access to proposed Lot 4A. Subdivision Planning highly recommends that the applicant/owner initiate the relocation of the power pole with EPCOR Distribution & Transmission as soon as possible as this pole will inhibit alley access to the site and will result in a delay with the issuance of the Development Permit. Contact Ron Hewitt (780-412-3128) of EPCOR Distribution & Transmission for more information.
- If power service crosses the proposed property line the owner may be required to provide a blanket easement in favour of EPCOR Distribution & Transmission Inc. If required, said easement shall be registered prior to or concurrent with the final plan of survey (contact EPCOR Land Administration Group at 780-412-3252).

TENTATIVE PLAN

SHOWING SUBDIVISION OF

LOT 4, BLOCK 3, PLAN 4556 H.W.

IN

RIVER LOT 34, EDMONTON SETTLEMENT
THEO. TWP.53 RGE.24 W.4 M.

EDMONTON ALBERTA

SCALE 1:250 2021 N.R. RONSKO, A.L.S.



NOTE:
- DISTANCES ARE APPROXIMATE AND ARE IN METRES AND DECIMALS THEREOF.
- AREA DEALT WITH BOUNDED THUS.

HAGEN SURVEYS (1982) LTD.

8929-20 STREET, EDMONTON. Ph: 484-5508

SURVEYOR'S STAMP



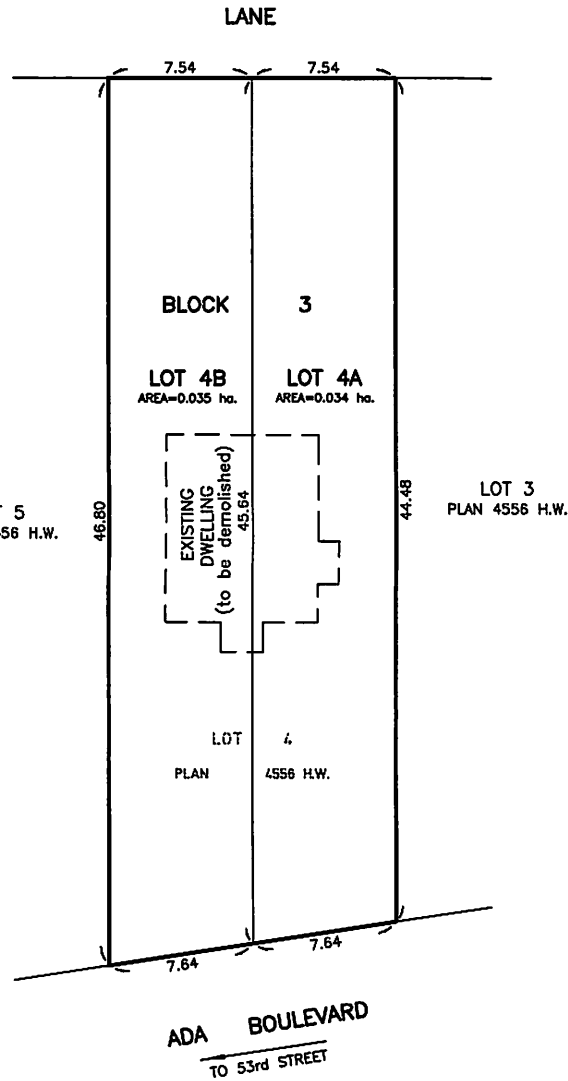
DRAWN BY: J.V.

CALC'D. BY: J.V.

DATE: January 11, 2021
REVISED: -

FILE NO. 21S0005

DWG.NO. 21S0005T





Subdivision Authority

7th Floor, Edmonton Tower
10111 – 104 Avenue NW
Edmonton, Alberta T5J 0J4

March 25, 2021

File No. LDA21-0020

Hagen Surveys (1982) Ltd.
8929 20 Street NW
Edmonton, AB T6P 1K8

ATTENTION: Jordan Widmer

RE: Tentative plan of subdivision to create one (1) additional single detached residential lot from Lot 2, Block 17, Plan 3642 AJ located north of 112 Avenue NW and east of 61 Street NW;
HIGHLANDS

The Subdivision by Plan is APPROVED on March 25, 2021, subject to the following conditions:

1. that the owner apply for a permit to demolish the existing dwelling and garage prior to endorsement of the final plan. Demolition permits can be obtained from Development Services. Apply online at www.edmonton.ca/permits; and
2. that the owner pay all outstanding property taxes prior to the endorsement of the plan of survey.

Enclosure I is an attachment of the major advisements throughout the subdivision process. Enclosure II is a map of the subdivision and identifies major conditions and advisements of this approval.

Please be advised that the approval is valid for one (1) year from the date on which the subdivision approval is given to the application. An extension beyond that time may be granted by the City of Edmonton.

Please be advised that an appeal may be lodged in accordance to Section 678 of the Municipal Government Act with the Subdivision and Development Appeal Board, 10019 - 103 Avenue NW, Edmonton Alberta, T5J 0G9, within 14 days from the date of the receipt of this decision. The date of receipt of the decision is deemed to be seven (7) days from the date the decision is mailed.

The Subdivision Authority received comments from adjacent landowners and community members. The application complies with the regulations set out in the Edmonton Zoning Bylaw, the land is serviceable, and the proposal advances a more compact urban form. The Subdivision Authority is of the opinion, after considering factors set out in Section 7 of the Subdivision and Development Regulation and the comments from adjacent landowners, that the land is suitable for the purpose for which the subdivision is intended.

If you have further questions, please contact subdivisions@edmonton.ca.

Regards,

Blair McDowell
Subdivision Authority

BM/kr/Posse #383627161-001

Enclosures

Please be advised of the following:

Next Steps for Subdivision Approval

- The next step in the subdivision process is to have a legal instrument prepared (ie. Plan of Survey) in order to register the approved subdivision. The legal instrument is then forwarded to the City for endorsement along with the endorsement fee (\$686.00 - 2021 Fees Schedule) and subsequently released to the applicant for registration at the Land Titles Office.

Transportation

- There are existing boulevard trees adjacent to the site on 61 Street NW that must be protected during construction. For information about tree protection please refer to the City of Edmonton's website (search "Trees and Construction").
- Access for future development must be to the adjacent alley in conformance with Mature Neighbourhood Overlay Section 814.3(17) of the Zoning Bylaw #12800.
- The Highlands neighbourhood is on the Neighbourhood Renewal Program. This specific site is scheduled for renewal in 2021. Subdivision Planning recommends that the owner/applicant email BuildingGreatNeighbourhoods@edmonton.ca to coordinate any work on road right-of-way.

Building / Site

- The owner shall ensure that any change in property boundaries does not cause any structures on site to become non-compliant with the Safety Codes Act and the Alberta Building Code. Permits may be required for such changes. Please contact 311 for more information.

Servicing

- The owner is required to make satisfactory arrangements for, and pay all costs associated with separate servicing to each lot, as well as the modification, relocation and/or removal of existing services. For further information, please contact: EPCOR Distribution & Transmission Inc. (780-412-4000), TELUS Communications (Edmonton) Inc. (Real Estate Division [Rights of Way] 780-508-2456), ATCO Gas (780-424-5222), and EPCOR Drainage Services (Water and Sewer Servicing 780-496-5444).
- The existing services (water and sanitary) enter the proposed subdivision approximately 5.2 m north of the south property line of Lot 2 off of the lane.
- There is a deficiency in on-street hydrant spacing adjacent to the property. The applicant/owner is advised to review on-site fire protection requirements to ensure adequate coverage (contact EPCOR Water at 780-412-3955).
- If power service crosses the proposed property line the owner may be required to provide a blanket easement in favour of EPCOR Distribution & Transmission Inc. If required, said easement shall be registered prior to or concurrent with the final plan of survey (contact EPCOR Land Administration Group at 780-412-3252).

TENTATIVE PLAN

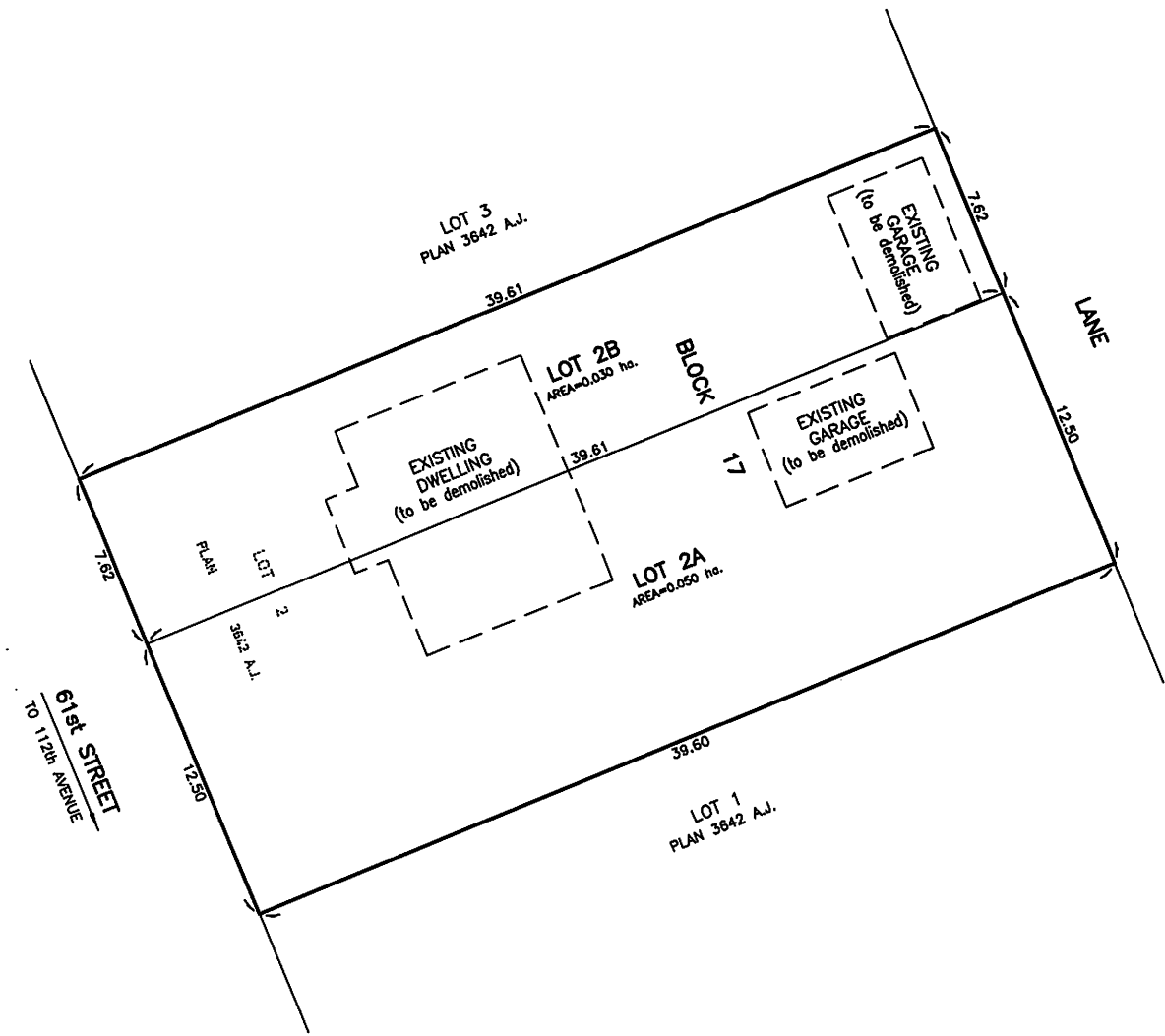
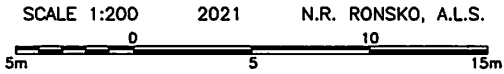
SHOWING SUBDIVISION OF

LOT 2, BLOCK 17, PLAN 3642 A.J.

IN

RIVER LOT 32, EDMONTON SETTLEMENT
THEO. TWP.53 RGE.24 W.4 M.

EDMONTON ALBERTA



NOTE:
- DISTANCES ARE APPROXIMATE AND ARE IN METRES AND DECIMALS THEREOF.
- AREA DEALT WITH BOUNDED THUS.

HAGEN SURVEYS (1982) LTD.

8929-20 STREET, EDMONTON. Ph: 464-5506

SURVEYOR'S STAMP



DRAWN BY: J.V.

CALC'D. BY: J.V.

DATE: January 18, 2021
REVISED:

FILE NO. 21S0003

DWG.NO. 21S0003T



Subdivision Authority

7th Floor, Edmonton Tower
10111 – 104 Avenue NW
Edmonton, Alberta T5J 0J4

March 25, 2021

File No. LDA21-0027

Hagen Surveys (1982) Ltd.
8929 20 Street NW
Edmonton, AB T6P 1K8

ATTENTION: Jordan Widmer

RE: Tentative plan of subdivision to create one (1) additional single detached residential lot from Lot 14, Block 6, Plan 3969 HW, located south of 112 Avenue NW and east of 40 Street NW; **BEVERLY HEIGHTS**

The Subdivision by Plan is APPROVED on March 25, 2021, subject to the following conditions:

1. that the owner apply for a permit to demolish the existing dwelling and garage prior to endorsement of the final plan. Demolition permits can be obtained from Development Services located on the 2nd floor of Edmonton Tower at 10111 - 104 Avenue NW; and
2. that the owner pay all outstanding property taxes prior to the endorsement of the plan of survey.

Enclosure I is an attachment of the major advisements throughout the subdivision process. Enclosure II is a map of the subdivision and identifies major conditions and advisements of this approval.

Please be advised that the approval is valid for one (1) year from the date on which the subdivision approval is given to the application. An extension beyond that time may be granted by the City of Edmonton.

Please be advised that an appeal may be lodged in accordance to Section 678 of the Municipal Government Act with the Subdivision and Development Appeal Board, 10019 - 103 Avenue NW, Edmonton Alberta, T5J 0G9, within 14 days from the date of the receipt of this decision. The date of receipt of the decision is deemed to be seven (7) days from the date the decision is mailed.

The Subdivision Authority did not receive comments from adjacent landowners. The application complies with the regulations set out in the Edmonton Zoning Bylaw, the land is serviceable, and the proposal advances a more compact urban form. The Subdivision Authority is of the opinion, after considering factors set out in Section 7 of the Subdivision and Development Regulation, that the land is suitable for the purpose for which the subdivision is intended.

If you have further questions, please contact subdivisions@edmonton.ca.

Regards,

Blair McDowell
Subdivision Authority

BM/tv/Posse #383659051-001

Enclosure(s)

Please be advised of the following:

Next Steps for Subdivision Approval

- The next step in the subdivision process is to have a legal instrument prepared (ie. Plan of Survey) in order to register the approved subdivision. The legal instrument is then forwarded to the City for endorsement along with the endorsement fee (\$686.00 - 2021 Fees Schedule) and subsequently released to the applicant for registration at the Land Titles Office.

Transportation

- There are existing boulevard trees adjacent to the site on 112 Avenue NW that must be protected during construction. For information about tree protection please refer to the City of Edmonton's website (Trees and Construction).
- There are existing stairs that encroach onto the 112 Avenue road right-of-way that must be removed with future redevelopment of the site. Permanent objects are not permitted to encroach within road right-of-way without entering into an Encroachment Agreement with the City of Edmonton.
- Access for future development must be to the adjacent alley in conformance with Mature Neighbourhood Overlay Section 814.3(17) of the Zoning Bylaw #12800.

Building / Site

- The owner shall ensure that any change in property boundaries does not cause any structures on site to become non-compliant with the Safety Codes Act and the Alberta Building Code. Permits may be required for such changes. Please contact 311 for more information.

Servicing

- The owner is required to make satisfactory arrangements for, and pay all costs associated with separate servicing to each lot, as well as the modification, relocation and/or removal of existing services. For further information, please contact: EPCOR Distribution & Transmission Inc. (780-412-4000), TELUS Communications (Edmonton) Inc. (Real Estate Division [Rights of Way] 780-508-2456), ATCO Gas (780-424-5222), and EPCOR Drainage Services (Water and Sewer Servicing 780-496-5444).
- The existing services (water and sanitary) enter the proposed subdivision approximately 5.2 m east of the west property line of existing Lot 14 off 112 Avenue NW. As per the EPCOR Drainage Services Bylaw and the EPCOR Water Services and Wastewater Treatment Bylaw, these services cannot cross the proposed property line.
- There is a deficiency in on-street fire protection adjacent to the property. The applicant/owner is advised to review on-site fire protection requirements to ensure adequate coverage (contact EPCOR Water at 780-412-3955).
- If power service crosses the proposed property line the owner may be required to provide a blanket easement in favour of EPCOR Distribution & Transmission Inc. If required, said easement shall be registered prior to or concurrent with the final plan of survey (contact EPCOR Land Administration Group at 780-412-3252).

TENTATIVE PLAN

SHOWING SUBDIVISION OF

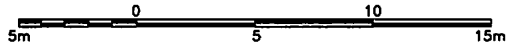
LOT 14, BLOCK 6, PLAN 3969 H.W.

IN

RIVER LOT 40, EDMONTON SETTLEMENT
THEO. TWP.53 RGE.24 W.4 M.

EDMONTON ALBERTA

SCALE 1:200 2021 N.R. RONSKO, A.L.S.



NOTE:
- DISTANCES ARE APPROXIMATE AND ARE IN METRES AND DECIMALS THEREOF.
- AREA DEALT WITH BOUNDED THUS. _____

HAGEN SURVEYS (1982) LTD.

8929-20 STREET, EDMONTON. Ph: 464-5506

SURVEYOR'S STAMP



DRAWN BY: J.V.

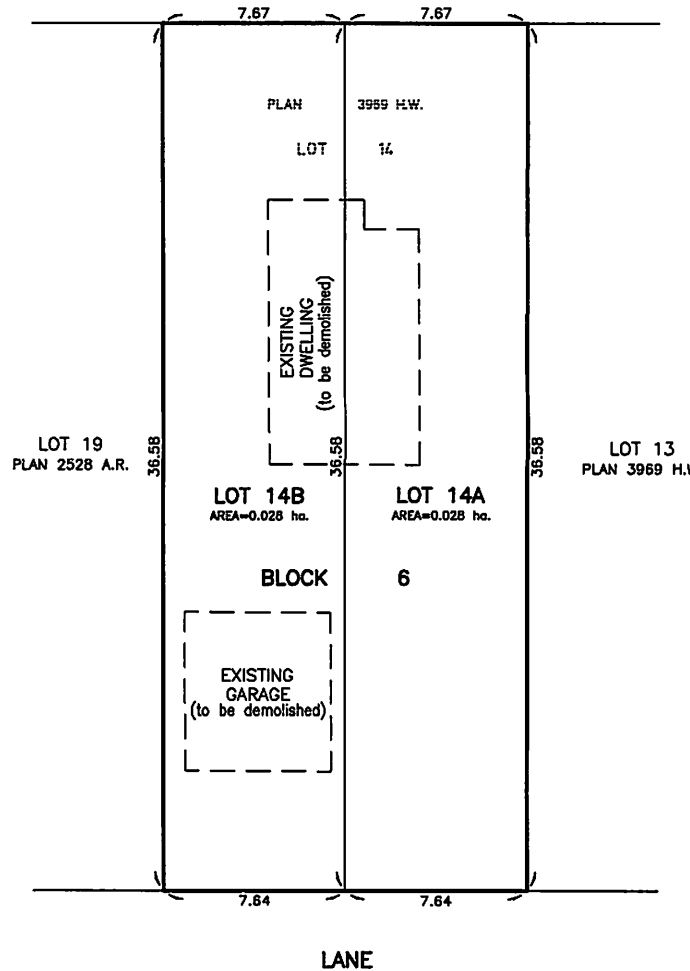
CALC'D. BY: J.V.

DATE: January 12, 2021
REVISED: -

FILE NO. 21S0004

DWG.NO. 21S0004T

TO 40th STREET
112th AVENUE





Subdivision Authority

7th Floor, Edmonton Tower
10111 – 104 Avenue NW
Edmonton, Alberta T5J 0J4

March 25, 2021

File No. LDA21-0052

Pals Geomatics Corp.
10704 176 Street NW
Edmonton, AB T5S 1G7

ATTENTION: Sam McDougall

RE: Tentative plan of subdivision to create separate titles for a semi-detached dwelling from Lot 29, Block 2, Plan 615 KS, located north of 127 Avenue NW and west of 105 Street NW; **LAUDERDALE**

The Subdivision by Plan is APPROVED on March 25, 2021, subject to the following conditions:

1. that the owner make satisfactory arrangements with EPCOR Water Services Inc. and EPCOR Drainage Services for the provision of separate services (water and sanitary) to the proposed western lot; and
2. that the owner pay all outstanding property taxes prior to the endorsement of the plan of survey.

Enclosure I is an attachment of the major advisements throughout the subdivision process. Enclosure II is a map of the subdivision and identifies major conditions and advisements of this approval.

Please be advised that the approval is valid for one (1) year from the date on which the subdivision approval is given to the application. An extension beyond that time may be granted by the City of Edmonton.

Please be advised that an appeal may be lodged in accordance to Section 678 of the Municipal Government Act with the Subdivision and Development Appeal Board, 10019 - 103 Avenue NW, Edmonton Alberta, T5J 0G9, within 14 days from the date of the receipt of this decision. The date of receipt of the decision is deemed to be seven (7) days from the date the decision is mailed.

The Subdivision Authority did not receive comments from adjacent landowners. The application complies with the regulations set out in the Edmonton Zoning Bylaw, the land is serviceable, and the proposal advances a more compact urban form. The Subdivision Authority is of the opinion, after considering factors set out in Section 7 of the Subdivision and Development Regulation, that the land is suitable for the purpose for which the subdivision is intended.

If you have further questions, please contact subdivisions@edmonton.ca.

Regards,

Blair McDowell
Subdivision Authority

BM/sm/Posse #384938897-001

Enclosure(s)

Please be advised of the following:

Next Steps for Subdivision Approval

- The next step in the subdivision process is to have a legal instrument prepared (ie. Plan of Survey) in order to register the approved subdivision. The legal instrument is then forwarded to the City for endorsement along with the endorsement fee (\$686.00 - 2021 Fees Schedule) and subsequently released to the applicant for registration at the Land Titles Office.

Transportation

- There are existing boulevard trees adjacent to the site on 105 Street and 128A Avenue NW that must be protected during construction. For information about tree protection please refer to the City of Edmonton's website (Trees and Construction).
- Access for future development must be to the adjacent alley in conformance with Mature Neighbourhood Overlay Section 814.3(17) of the Zoning Bylaw #12800.
- There is an existing access to 105 Street NW. Upon redevelopment of proposed Lot 29B, the existing residential access to 105 Street NW must be removed. The owner/applicant will be required to obtain a Permit to remove the access, available from Development and Zoning Services, 2nd Floor, 10111 - 104 Avenue NW, Edmonton.

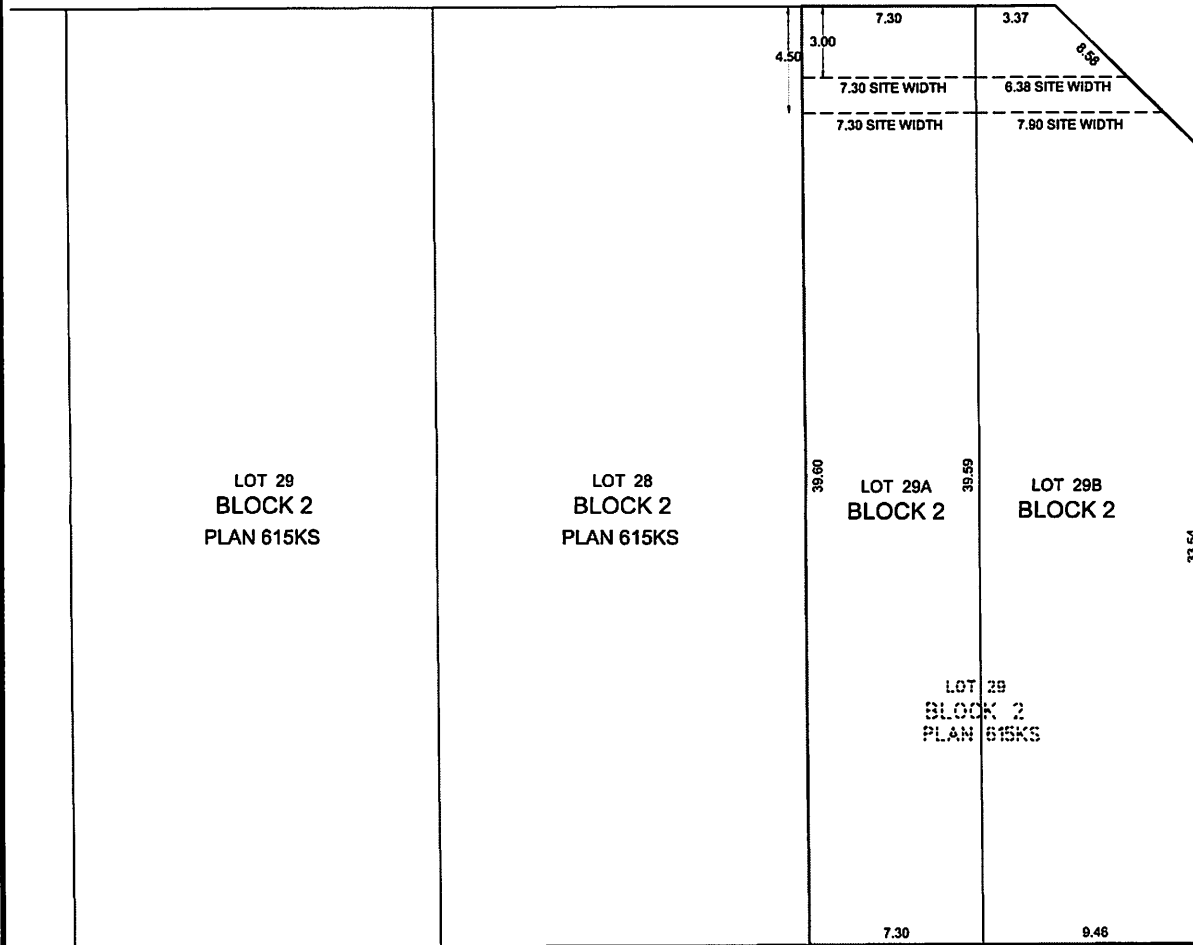
Building / Site

- The owner shall ensure that any change in property boundaries does not cause any structures on site to become non-compliant with the Safety Codes Act and the Alberta Building Code. Permits may be required for such changes. Please contact 311 for more information.

Servicing

- The owner is required to make satisfactory arrangements for, and pay all costs associated with separate servicing to each lot, as well as the modification, relocation and/or removal of existing services. For further information, please contact: EPCOR Distribution & Transmission Inc. (780-412-4000), TELUS Communications (Edmonton) Inc. (Real Estate Division [Rights of Way] 780-508-2456), ATCO Gas (780-424-5222), and EPCOR Drainage Services (Water and Sewer Servicing 780-496-5444).
- The existing services (water and sanitary) enter the proposed subdivision approximately 5.8 m east of the west property line of Lot 29 off of the lane. The existing storm service enters the proposed subdivision approximately 22.6 m north of the south property line of Lot 29 off of 105 Street NW. As per the EPCOR Drainage Services Bylaw and the EPCOR Water Services and Wastewater Treatment Bylaw, these services cannot cross the proposed property line.
- There is a water main located within a laneway adjacent to the south property line of Lot 29. Any party proposing construction involving ground disturbance to a depth exceeding 2.0 m is required to enter into a Facility Proximity Agreement with EPCOR Water, prior to performing the ground disturbance. Please contact waterlandadmin@epcor.com with your request or for more information.
- If power service crosses the proposed property line the owner may be required to provide a blanket easement in favour of EPCOR Distribution & Transmission Inc. If required, said easement shall be registered prior to or concurrent with the final plan of survey (contact EPCOR Land Administration Group at 780-412-3252).

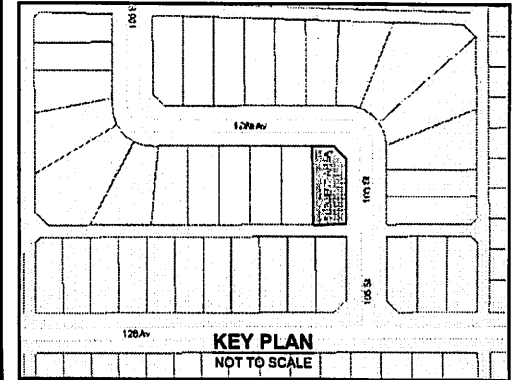
128A AVENUE



MODERN SKY HOMES

NOTES:

- ALL DISTANCES ARE SHOWN IN METRES AND DECIMALS THEREOF.
- ALL DISTANCES ON CURVED BOUNDARIES ARE ARC LENGTHS.
- ALL INFORMATION SHOWN ON THIS PLAN IS BOTH TENTATIVE AND PRELIMINARY, AND SUBJECT TO CHANGE BY THE 'PLAN OF SURVEY'.
- THE BOUNDARY SHOWN, EVEN IF ANNOTATED, IS SUBJECT TO CHANGE BY THE 'PLAN OF SURVEY'.
- THE ZONING OF THIS SUBJECT AREA IS R/F1.
- PLAN TO BE SUBDIVIDED SHOWN OUTLINED THUS, AND CONTAINS: 0.065 ha.



REV. NO.	DATE	ITEM	BY
2	FEB. 1/21	3.0M SETBACK/SITewidth	CN
1	JAN. 22/21	T-PLAN	CN

REVISIONS

LAUDERDALE

TENTATIVE PLAN SHOWING PROPOSED

SUBDIVISION


OF

LOT 29, BLOCK 2, PLAN 615KS

WITHIN THE

S.E. 1/4 SEC. 20 - TWP. 53 - RGE. 24 - W. 4TH MER.

EDMONTON - ALBERTA



Pals Geomatics Phone: (780) 455 - 3177 Fax: (780) 451 - 2047
 Email: edmonton@palsgeomatics.com
 10704-176 Street NW, Edmonton, Alberta T5S 1G7

FILE NO.	62000118T	DRAFTED BY:	CN	CHECKED BY:	DS
----------	-----------	-------------	----	-------------	----

LOT 28
BLOCK 2
PLAN 615KS

LOT 28
BLOCK 2
PLAN 615KS

LOT 29A
BLOCK 2

LOT 29B
BLOCK 2

LOT 29
BLOCK 2
PLAN 615KS

LANE

105 STREET



Subdivision Authority

7th Floor, Edmonton Tower
10111 – 104 Avenue NW
Edmonton, Alberta T5J 0J4

March 25, 2021

File No. LDA21-0075

Hagen Surveys (1982) Ltd.
8929 20 Street NW
Edmonton, AB T6P 1K8

ATTENTION: Jordan Widmer

RE: Tentative plan of subdivision to create one (1) additional single detached residential lot from Lot 5, Block 2, Plan RN24A, located north of 109 Avenue NW and east of 130 Street NW;
WESTMOUNT

The Subdivision by Plan is APPROVED on March 25, 2021, subject to the following conditions:

1. that the owner apply for a permit to demolish the existing dwelling and garage prior to endorsement of the final plan. Demolition permits can be obtained from Development Services. Apply online at www.edmonton.ca/permits;
2. that the final plan of survey shall conform to the attached revised tentative plan; and
3. that the owner pay all outstanding property taxes prior to the endorsement of the plan of survey.

Enclosure I is an attachment of the major advisements throughout the subdivision process. Enclosure II is a map of the subdivision and identifies major conditions and advisements of this approval.

Please be advised that the approval is valid for one (1) year from the date on which the subdivision approval is given to the application. An extension beyond that time may be granted by the City of Edmonton.

Please be advised that an appeal may be lodged in accordance to Section 678 of the Municipal Government Act with the Subdivision and Development Appeal Board, 10019 - 103 Avenue NW, Edmonton Alberta, T5J 0G9, within 14 days from the date of the receipt of this decision. The date of receipt of the decision is deemed to be seven (7) days from the date the decision is mailed.

The Subdivision Authority did not receive comments from adjacent landowners. The application complies with the regulations set out in the Edmonton Zoning Bylaw, the land is serviceable, and the proposal advances a more compact urban form. The Subdivision Authority is of the opinion, after considering factors set out in Section 7 of the Subdivision and Development Regulation, that the land is suitable for the purpose for which the subdivision is intended.

If you have further questions, please contact subdivisions@edmonton.ca.

Regards,

Blair McDowell
Subdivision Authority

BM/tv/Posse #385974978-001

Enclosure(s)

Please be advised of the following:

Next Steps for Subdivision Approval

- The next step in the subdivision process is to have a legal instrument prepared (ie. Plan of Survey) in order to register the approved subdivision. The legal instrument is then forwarded to the City for endorsement along with the endorsement fee (\$686.00 - 2021 Fees Schedule) and subsequently released to the applicant for registration at the Land Titles Office.

Transportation

- There are existing boulevard trees adjacent to the site on 129 Street NW that must be protected during construction. For information about tree protection please refer to the City of Edmonton's website (search "Trees and Construction").
- Access for future development must be to the adjacent alley in conformance with Mature Neighbourhood Overlay Section 814.3(17) of the Zoning Bylaw #12800.

Building / Site

- The owner shall ensure that any change in property boundaries does not cause any structures on site to become non-compliant with the Safety Codes Act and the Alberta Building Code. Permits may be required for such changes. Please contact 311 for more information.

Servicing

- The owner is required to make satisfactory arrangements for, and pay all costs associated with separate servicing to each lot, as well as the modification, relocation and/or removal of existing services. For further information, please contact: EPCOR Distribution & Transmission Inc. (780-412-4000), TELUS Communications (Edmonton) Inc. (Real Estate Division [Rights of Way] 780-508-2456), ATCO Gas (780-424-5222), and EPCOR Drainage Services (Water and Sewer Servicing 780-496-5444).
- The existing water service enters the proposed subdivision approximately 7.91 m south of the north property line of existing Lot 5 off of the lane. The existing sanitary service junction is located approximately 5.36 m south of the north property line of existing Lot 5 off of the lane. As per the EPCOR Drainage Services Bylaw and the EPCOR Water Services and Wastewater Treatment Bylaw, these services cannot cross the proposed property line.
- There is a water main located within a laneway adjacent to the west property line of existing Lot 5. Any party proposing construction involving ground disturbance to a depth exceeding 2.0 m is required to enter into a Facility Proximity Agreement with EPCOR Water, prior to performing the ground disturbance. Please contact waterlandadmin@epcor.com with your request or for more information.
- There is a deficiency in on-street hydrant spacing adjacent to the property. The applicant/owner is advised to review on-site fire protection requirements to ensure adequate coverage (contact EPCOR Water at 780-412-3955).
- If power service crosses the proposed property line the owner may be required to provide a blanket easement in favour of EPCOR Distribution & Transmission Inc. If required, said easement shall be registered prior to or concurrent with the final plan of survey (contact EPCOR Land Administration Group at 780-412-3252).

TENTATIVE PLAN

SHOWING SUBDIVISION OF

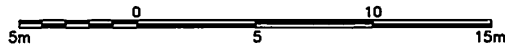
LOT 5, BLOCK 2, PLAN RN24A (XXIVA)

IN THE

N.E.1/4 SEC.1-53-25-4

EDMONTON ALBERTA

SCALE 1:200 2021 N.R. RONSKO, A.L.S.



NOTE:
 - DISTANCES ARE APPROXIMATE AND ARE IN METRES AND DECIMALS THEREOF.
 - AREA DEALT WITH BOUNDED THUS.

HAGEN SURVEYS (1982) LTD.

8929-20 STREET, EDMONTON. Ph: 464-5506

SURVEYOR'S STAMP



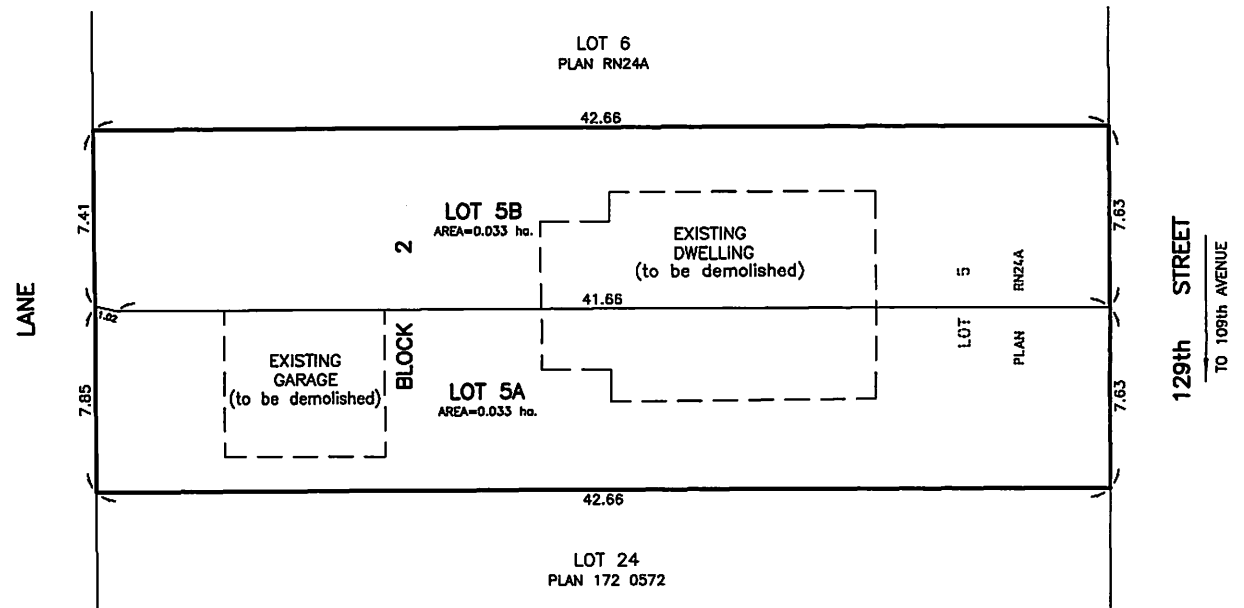
DRAWN BY: J.V.

CALC'D. BY: J.V.

DATE: February 4, 2021
 REVISED: March 16, 2021

FILE NO. 21S0071

DWG.NO. 21S0071T





Subdivision Authority

7th Floor, Edmonton Tower
10111 – 104 Avenue NW
Edmonton, Alberta T5J 0J4

March 25, 2021

File No. LDA21-0077

Hagen Surveys (1982) Ltd.
8929 20 Street NW
Edmonton, AB T6P 1K8

ATTENTION: Jordan Widmer

RE: Tentative plan of subdivision to create one (1) additional single detached residential lot from Lot 5, Block 10, Plan 5936 HW, located north of 87 Avenue NW and east of Saskatchewan Drive NW;
WINDSOR PARK

The Subdivision by Plan is **APPROVED** on **March 25, 2021**, subject to the following condition:

1. that the owner pay all outstanding property taxes prior to the endorsement of the plan of survey.

Enclosure I is an attachment of the major advisements throughout the subdivision process. Enclosure II is a map of the subdivision and identifies major conditions and advisements of this approval.

Please be advised that the approval is valid for one (1) year from the date on which the subdivision approval is given to the application. An extension beyond that time may be granted by the City of Edmonton.

Please be advised that an appeal may be lodged in accordance to Section 678 of the Municipal Government Act with the Subdivision and Development Appeal Board, 10019 - 103 Avenue NW, Edmonton Alberta, T5J 0G9, within 14 days from the date of the receipt of this decision. The date of receipt of the decision is deemed to be seven (7) days from the date the decision is mailed.

The Subdivision Authority received comments from adjacent landowners and community members. The application complies with the regulations set out in the Edmonton Zoning Bylaw, the land is serviceable, and the proposal advances a more compact urban form. The Subdivision Authority is of the opinion, after considering factors set out in Section 7 of the Subdivision and Development Regulation and the comments from adjacent landowners, that the land is suitable for the purpose for which the subdivision is intended.

If you have further questions, please contact subdivisions@edmonton.ca.

Regards,

Blair McDowell
Subdivision Authority

BM/tv/Posse #386027112-001

Enclosure(s)

Please be advised of the following:

Next Steps for Subdivision Approval

- The next step in the subdivision process is to have a legal instrument prepared (ie. Plan of Survey) in order to register the approved subdivision. The legal instrument is then forwarded to the City for endorsement along with the endorsement fee (\$686.00 - 2021 Fees Schedule) and subsequently released to the applicant for registration at the Land Titles Office.

Transportation

- Access for future development must be to the adjacent alley in conformance with Mature Neighbourhood Overlay Section 814.3(17) of the Zoning Bylaw #12800.
- The owner is advised that Saskatchewan Drive NW is part of the active transportation network and the existing Bike Network. It has been designed to include physically separated bike lanes within the Saskatchewan Drive NW road right-of-way.

Building / Site

- The owner shall ensure that any change in property boundaries does not cause any structures on site to become non-compliant with the Safety Codes Act and the Alberta Building Code. Permits may be required for such changes. Please contact 311 for more information.

Servicing

- The owner is required to make satisfactory arrangements for, and pay all costs associated with separate servicing to each lot, as well as the modification, relocation and/or removal of existing services. For further information, please contact: EPCOR Distribution & Transmission Inc. (780-412-4000), TELUS Communications (Edmonton) Inc. (Real Estate Division [Rights of Way] 780-508-2456), ATCO Gas (780-424-5222), and EPCOR Drainage Services (Water and Sewer Servicing 780-496-5444).
- The existing services (water and sanitary) enter the proposed subdivision approximately 6.7 m south of the north property line of existing Lot 5 off of the lane. The existing storm service enters the proposed subdivision approximately 11.6 m south of the north property line of existing Lot 5 off Saskatchewan Drive. As per the EPCOR Drainage Services Bylaw and the EPCOR Water Services and Wastewater Treatment Bylaw, these services cannot cross the proposed property line.
- There is a water main located within a laneway adjacent to the east property line of existing Lot 5. Any party proposing construction involving ground disturbance to a depth exceeding 2.0 m is required to enter into a Facility Proximity Agreement with EPCOR Water, prior to performing the ground disturbance. Please contact waterlandadmin@epcor.com with your request or for more information.
- There is a deficiency in on-street fire protection adjacent to the property. The applicant/owner is advised to review on-site fire protection requirements to ensure adequate coverage (contact EPCOR Water at 780-412-3955).
- There is an existing power pole that may interfere with access to the alley for proposed Lot 5B, as shown on Enclosure I. Subdivision Planning highly recommends that the applicant/land owner contact EPCOR, prior to Development Permit application, to ensure the power pole does not impede the location of the alley access to the site. The applicant should contact Ron Hewitt (780-412-3128) of EPCOR Customer Engineering for more information.
- If power service crosses the proposed property line the owner may be required to provide a blanket easement in favour of EPCOR Distribution & Transmission Inc. If required, said easement shall be registered prior to or concurrent with the final plan of survey (contact EPCOR Land Administration Group at 780-412-3252).

TENTATIVE PLAN

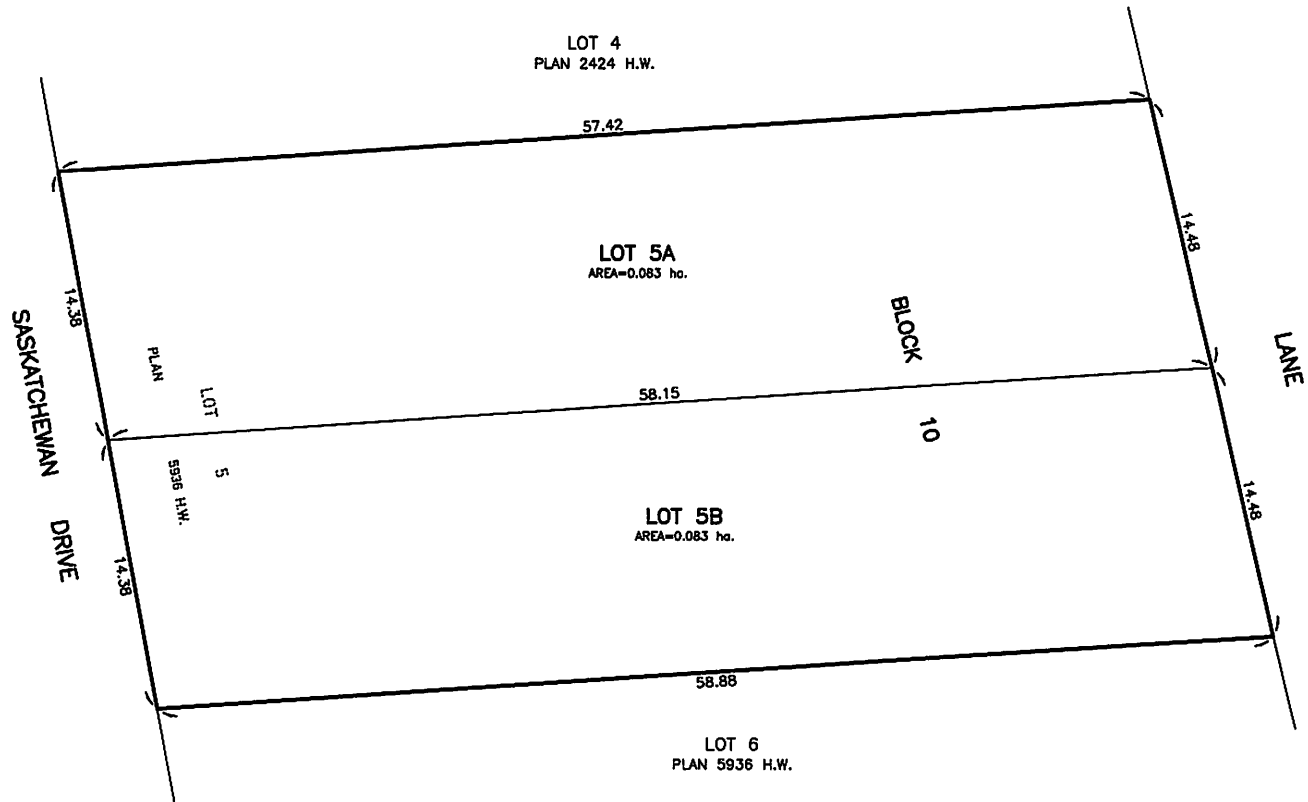
SHOWING SUBDIVISION OF

LOT 5, BLOCK 10, PLAN 5936 H.W.

IN
RIVER LOTS 1 & 3, EDMONTON SETTLEMENT
THEO. TWP.52 RGE.24 W.4 M.

EDMONTON ALBERTA

SCALE 1:250 2021 N.R. RONSKO, A.L.S.



NOTE:
- DISTANCES ARE APPROXIMATE AND ARE IN METRES AND DECIMALS THEREOF.
- AREA DEALT WITH BOUNDED THUS.

HAGEN SURVEYS (1982) LTD.

8929-20 STREET, EDMONTON. Ph: 464-5506

SURVEYOR'S STAMP



DRAWN BY: J.V.

CALC'D. BY: J.V.

DATE: February 5, 2021
REVISED: -

FILE NO. 21S0082

DWG.NO. 21S0082T



Subdivision Authority

7th Floor, Edmonton Tower
10111 – 104 Avenue NW
Edmonton, Alberta T5J 0J4

March 25, 2021

File No. LDA21-0108

Satt Engineering Ltd.
206 3132 Parsons Road NW
Edmonton, AB T6N 1L6

ATTENTION: Floyd Stochinski

RE: Tentative plan of subdivision to create separate titles for a semi-detached dwelling from Lot 34, Block 10, Plan 1324 HW, located north of 72 Avenue NW and west of 112 Street NW; **MCKERNAN**

The Subdivision by Plan is APPROVED on March 25, 2021, subject to the following conditions:

1. that the owner pay all outstanding property taxes prior to the endorsement of the plan of survey.

Enclosure I is an attachment of the major advisements throughout the subdivision process. Enclosure II is a map of the subdivision and identifies major conditions and advisements of this approval.

Please be advised that the approval is valid for one (1) year from the date on which the subdivision approval is given to the application. An extension beyond that time may be granted by the City of Edmonton.

Please be advised that an appeal may be lodged in accordance to Section 678 of the Municipal Government Act with the Subdivision and Development Appeal Board, 10019 - 103 Avenue NW, Edmonton Alberta, T5J 0G9, within 14 days from the date of the receipt of this decision. The date of receipt of the decision is deemed to be seven (7) days from the date the decision is mailed.

The Subdivision Authority did not receive comments from adjacent landowners. The application complies with the regulations set out in the Edmonton Zoning Bylaw, the land is serviceable, and the proposal advances a more compact urban form. The Subdivision Authority is of the opinion, after considering factors set out in Section 7 of the Subdivision and Development Regulation, that the land is suitable for the purpose for which the subdivision is intended.

If you have further questions, please contact subdivisions@edmonton.ca.

Regards,

Blair McDowell
Subdivision Authority

BM/mb/Posse #387533480-001

Enclosures

Please be advised of the following:

Next Steps for Subdivision Approval

- The next step in the subdivision process is to have a legal instrument prepared (ie. Plan of Survey) in order to register the approved subdivision. The legal instrument is then forwarded to the City for endorsement along with the endorsement fee (\$686.00 - 2021 Fees Schedule) and subsequently released to the applicant for registration at the Land Titles Office.

Transportation

- Site access has been approved to the alley. Specific details of access have been reviewed through a Development Permit for the site (POSSE #352080701-001).

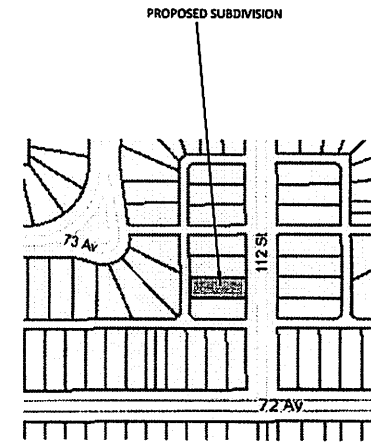
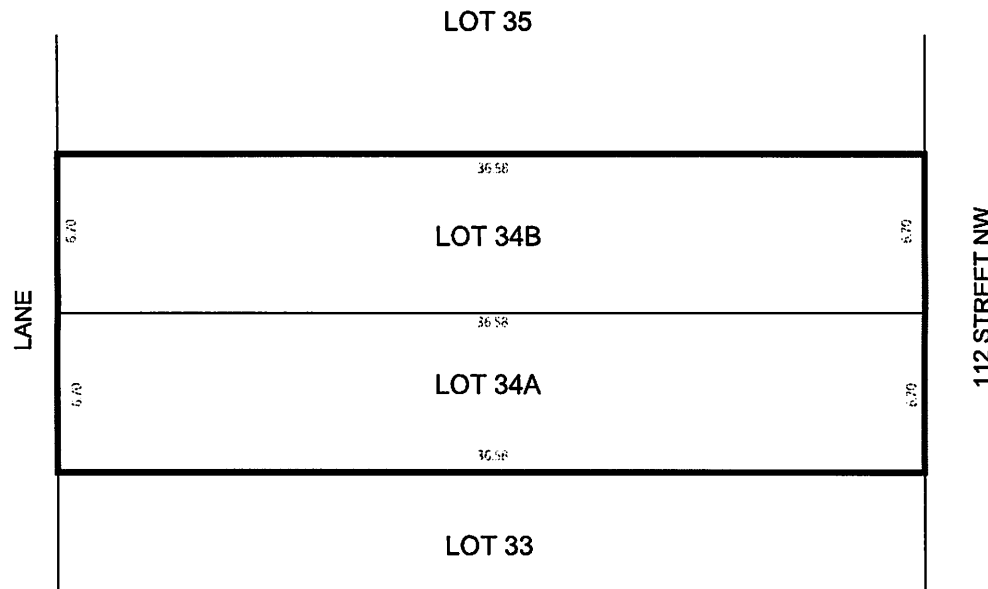
Building / Site

- The owner shall ensure that any change in property boundaries does not cause any structures on site to become non-compliant with the Safety Codes Act and the Alberta Building Code. Permits may be required for such changes. Please contact 311 for more information.

Servicing

- There is a deficiency in on-street hydrant spacing adjacent to the property. The applicant/owner is advised to review on-site fire protection requirements to ensure adequate coverage (contact EPCOR Water at 780-412-3955).
- If power service crosses the proposed property line the owner may be required to provide a blanket easement in favour of EPCOR Distribution & Transmission Inc. If required, said easement shall be registered prior to or concurrent with the final plan of survey (contact EPCOR Land Administration Group at 780-412-3252).

TENTATIVE PLAN
 SHOWING PROPOSED SUBDIVISION OF
 LOT 34 BLOCK 10, PLAN 1324HW
 WITHIN
 (N.E. ¼ SEC19 - TWP. 52 - RGE. 24 - W. 4th MER.)
 MCKERNAN
 EDMONTON, ALBERTA
 SCALE: 1:200



Note:

1. DISTANCES ARE IN METRES AND DECIMALS THEREOF
2. PROPOSED SUBDIVISION OUTLINED THUS AND CONTAINS 0.049 ha

Satt Associates Inc.
Always Striving For Excellence.
 #206 - 3132 Parsons Road NW, Edmonton, AB, T6N 1L6
 (587) 315 6887

Job # : SA19- 620	Drawn by: AA	Checked by: AA
-------------------	--------------	----------------

Thursday, March 18, 2021
10:00 am.



PLACE: ET 6 MR NW 06-127

SUBDIVISION AUTHORITY MINUTES MEETING NO. 11

PRESENT	Blair McDowell, Chief Subdivision Officer	
1.	ADOPTION OF AGENDA	
MOVED	Blair McDowell	
	That the Subdivision Authority Agenda for the March 18, 2021 meeting be adopted as Amended.	
FOR THE MOTION	Blair McDowell	CARRIED
2.	ADOPTION OF MINUTES	
MOVED	Blair McDowell	
	That the Subdivision Authority Minutes for the March 11, 2021 meeting be adopted.	
FOR THE MOTION	Blair McDowell	CARRIED
3.	OLD BUSINESS	
4.	NEW BUSINESS	
1.	LDA18-0022 271207206-001	Tentative plan of subdivision to create 110 single detached residential lots and one (1) multi-unit housing lot (MHL), and two (2) Public Utility Lots, from Lots 2 and 3, Block 1, Plan 022 4568, located north of Rosenthal Boulevard NW and east of 231 Street NW; ROSENTHAL
MOVED	Blair McDowell	
	That the application for subdivision be Approved as Amended.	
FOR THE MOTION	Blair McDowell	CARRIED
2.	LDA20-0320 375120460-001	Tentative plan of subdivision to create 58 single detached residential lots, Lot A, Block 1, Plan 132 2811 located south of Howes Crescent SW and west of Hainstock Green SW; HAYS RIDGE
MOVED	Blair McDowell	
	That the application for subdivision be Approved as Amended.	
FOR THE MOTION	Blair McDowell	CARRIED

3.	LDA20-0365 377501371-001	Tentative plan of subdivision to create 60 single detached residential lots, 20 semi-detached residential lots, and one (1) Public Utility lot from the SE 25-52-26-W4M located north of Whitemud Drive NW and west of Winterburn Road NW; ROSENTHAL
MOVED		Blair McDowell That the application for subdivision be Approved.
FOR THE MOTION		Blair McDowell CARRIED
4.	LDA20-0392 376057619-001	Tentative plan of subdivision to create one (1) single detached residential lot and one (1) multi-unit housing lot from Lot 200, Block 1, Plan 202 1921, located north of Maskêkosihk Trail and west of 199 Street NW; THE UPLANDS
MOVED		Blair McDowell That the application for subdivision be Approved as Amended.
FOR THE MOTION		Blair McDowell CARRIED
5.	LDA20-0398 376059407-001	Tentative plan of subdivision to create 24 single detached residential lots from Lot 200, Block 1, Plan 202 1921, located north of Maskêkosihk Trail and west of 199 Street NW; THE UPLANDS
MOVED		Blair McDowell That the application for subdivision be Approved as Amended.
FOR THE MOTION		Blair McDowell CARRIED
6.	LDA20-0399 376059042-001	Tentative plan of subdivision to create 42 single detached residential lots and one (1) Public Utility Lot from Lot 200, Block 1, Plan 202 1921 and the SW 6-52-25-W4M, located north of Maskêkosihk Trail and west of 199 Street NW; THE UPLANDS
MOVED		Blair McDowell That the application for subdivision be Approved as Amended.
FOR THE MOTION		Blair McDowell CARRIED
7.	LDA20-0400 376059881-001	Tentative plan of subdivision to create 70 single detached residential lots and one (1) Environmental Reserve Lot from Lot 200, Block 1, Plan 202 1921 and the SW 6-52-25-W4M, located north of Maskêkosihk Trail and west of 199 Street NW; THE UPLANDS
MOVED		Blair McDowell That the application for subdivision be Approved.
FOR THE MOTION		Blair McDowell CARRIED
8.	LDA21-0053 375535441-001	Tentative plan of subdivision to create 42 single detached residential lots and 10 semi-detached residential lots, from the SE 13-53-26-W4M located north of Yellowhead Trail NW and west of Winterburn Road NW; KINGLET GARDENS
MOVED		Blair McDowell That the application for subdivision be Approved as Amended.

FOR THE MOTION		Blair McDowell	CARRIED
9.	LDA19-0104 306023615-001	REVISION of conditionally approved tentative plan of subdivision to create 108 single detached residential lots from the SW 36-52-26-W4M, located east of 231 Street NW and south of Secord Road NW; SECORD	
MOVED		Blair McDowell That the application for subdivision be Approved.	
FOR THE MOTION		Blair McDowell	CARRIED
10.	LDA21-0013 379566633-001	Tentative plan of subdivision to create separate titles for a semi-detached dwelling from Lot 12, Block 41, Plan 4542 KS, located north of 128 Avenue NW and east of 94A Street NW; KILLARNEY	
MOVED		Blair McDowell That the application for subdivision be Approved.	
FOR THE MOTION		Blair McDowell	CARRIED
11.	LDA21-0051 382999261-001	Tentative plan of subdivision to create separate titles for a semi-detached dwelling from Lot 19, Block 2, Plan N727 HW, located south of 76 Avenue NW and east of 113 Street NW; MCKERNAN	
MOVED		Blair McDowell That the application for subdivision be Approved.	
FOR THE MOTION		Blair McDowell	CARRIED
12.	LDA21-0054 384990689-001	Tentative plan of subdivision to create one (1) additional single detached residential lot from Lot 112, Block 1, Plan 4312 HW, located north of 110 Avenue NW and east of 135 Street NW; NORTH GLENORA	
MOVED		Blair McDowell That the application for subdivision be Approved.	
FOR THE MOTION		Blair McDowell	CARRIED
5.	ADJOURNMENT The meeting adjourned at 10:55 a.m.		