

Proposed Changes to SSSF System Plan



ARROW
Utilities



N1

N2

N3




N4

N5

N6

C6a

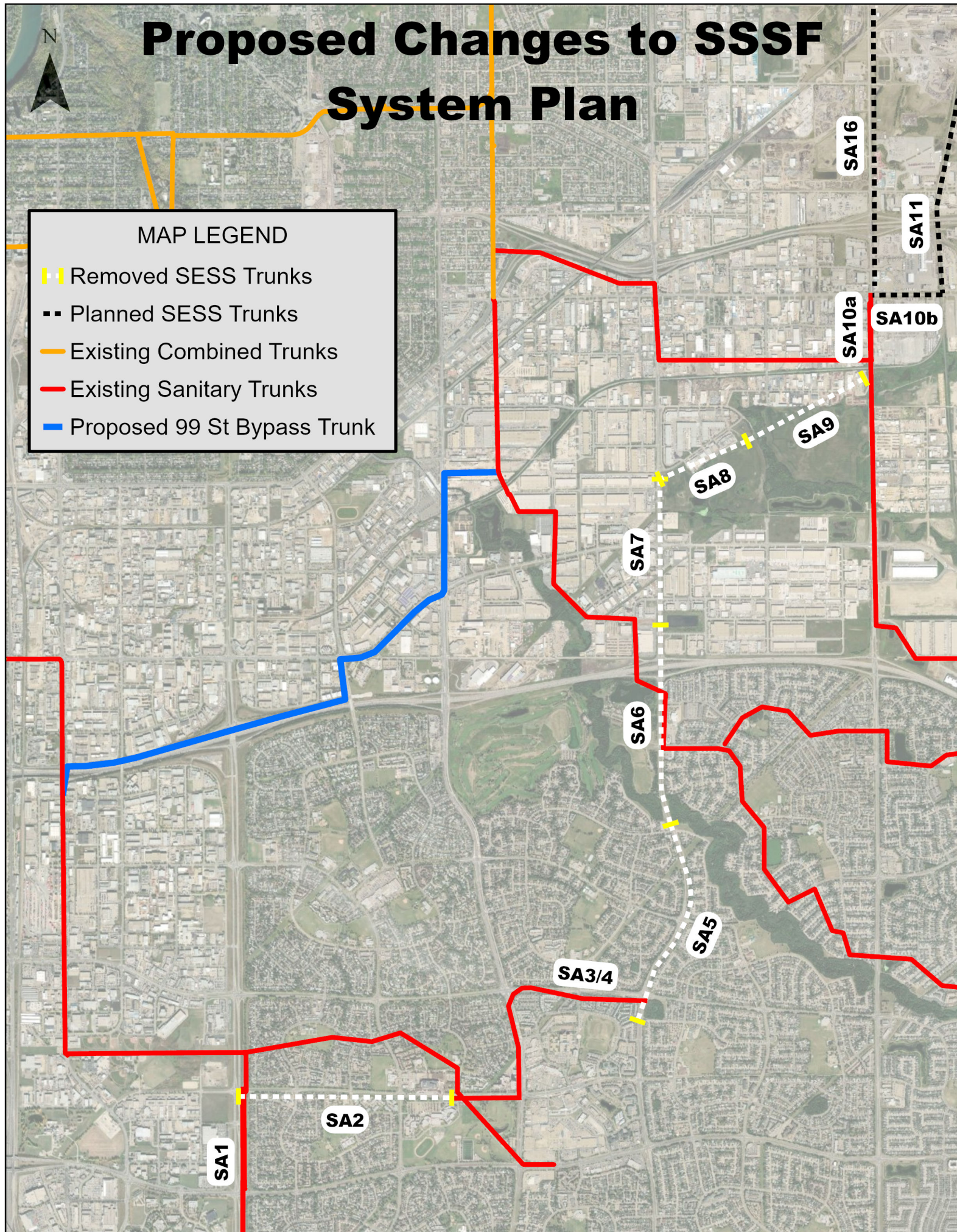
MAP LEGEND

-  Removed NEST Trunks
-  Existing Sanitary Trunks
-  Proposed Fraser Bypass Trunk

Proposed Changes to SSSF System Plan

MAP LEGEND

- Removed SESS Trunks
- Planned SESS Trunks
- Existing Combined Trunks
- Existing Sanitary Trunks
- Proposed 99 St Bypass Trunk



Proposed Changes to SSSF System Plan



W14

W1

W13

W3

W4

W5

W6

W7

W8




W9

W10

W11

W12

MAP LEGEND

-  Removed WESS Trunks
-  Existing Combined Trunks
-  Existing Sanitary Trunks