

Thursday, June 12, 2025

10:00 am.



SUBDIVISION AUTHORITY AGENDA

MEETING NO. 23

1. ADOPTION OF AGENDA

RECOMMENDATION

That the Subdivision Authority Agenda for the June 12, 2025 meeting be adopted.

2. ADOPTION OF MINUTES

RECOMMENDATION

That the Subdivision Authority Minutes for the June 05, 2025 meeting be adopted.

3. OLD BUSINESS

4. NEW BUSINESS

- | | | |
|----|-----------------------------|--|
| 1. | LDA25-0187
581823597-001 | Tentative plan of subdivision to adjust the rear property line between Lots 2 and 7, Block F, Plan 2214 HW located north of 72 Avenue NW and east of 50 Street SW; WEIR INDUSTRIAL |
| 2. | LDA25-0190
591603706-001 | Tentative plan of subdivision to create one (1) additional residential lot from Lot 39, Block 44, Plan 2015 MC, located south of 105B Street NW and north of 60A Avenue NW; PLEASANTVIEW |
| 3. | LDA25-0212
597414615-001 | Tentative plan of subdivision to create separate titles for a semi-detached dwelling on Lot 14 and the south half of Lot 13, Plan 2851 CL, located south of Yellowhead Trail NW and east of 126 Street NW; PRINCE CHARLES |

5. OTHER BUSINESS



Subdivision Authority

6th Floor, Edmonton Tower
10111 – 104 Avenue NW
Edmonton, Alberta T5J 0J4

June 12, 2025

File No. LDA25-0187

Alberta Geomatics Ltd.
6908 Roper Rd NW
Edmonton AB T6B 3H9

ATTENTION: Jerrad Gerein

RE: Tentative plan of subdivision to adjust the rear property line between Lots 2 and 7, Block F, Plan 2214 HW located north of 72 Avenue NW and east of 50 Street SW; **WEIR INDUSTRIAL**

I The Subdivision by Plan is APPROVED on June 12, 2025, subject to the following conditions:

1. that the owner enter into a Servicing Agreement with the City of Edmonton for the payment of the applicable drainage assessments, pursuant to Section 655 of the Municipal Government Act (contact development.coordination@edmonton.ca); and
2. that the owner pay all outstanding property taxes prior to the endorsement of the plan of survey.

Enclosure I is a map of the subdivision identifying major conditions of this approval.

The Municipal Reserve (MR) requirement for Lot 7, Block F, Plan 2214 HW is not applicable as the subject lot is less than 0.80 hectares in area. As the subject parcel has not addressed MR with this application, should the proposed lot be part of a future subdivision greater than 0.80 ha in area, MR will be owing.

Please be advised that the approval is valid for one (1) year from the date on which the subdivision approval is given to the application. An extension beyond that time may be granted by the City of Edmonton.

Please be advised that an appeal may be lodged in accordance with Section 678 of the Municipal Government Act with the Subdivision and Development Appeal Board, 10019 - 103 Avenue NW, Edmonton Alberta, T5J 0G9, within 14 days from the date of the receipt of this decision. The date of receipt of the decision is deemed to be seven (7) days from the date the decision is mailed.

If you have further questions, please contact subdivisions@edmonton.ca.

Regards,

Blair McDowell
Subdivision Authority

BM/ep/Posse #581823597-001

Enclosure

TENTATIVE PLAN

LEGAL DESCRIPTION:

Lots 2 & 7
Block F
Plan 2214HW

MUNICIPAL ADDRESS:

7220 48 Street NW & 7225 50 Street NW
Edmonton, Alberta

CLIENT:

Paragon Investments Ltd.

DATE OF SURVEY:

February 20th, 2025

LEGEND:

Property lines are shown thus: ————
Proposed Subdivision lines shown thus: ————

CERTIFICATE OF TITLE AREA: 0.855 ha.
AREA IN PARCEL(S) BEING CREATED: 0.856 ha.
NUMBER OF PARCELS CREATED: 2

NOTE:

Distances are in metres and decimals thereof.
All distances on curved boundaries are Arc distances.
This plan represents the best information at the time of survey.
Alberta Geomatics Inc. and its employees take no responsibility for the
location of any underground conduits, pipes or other facilities whether shown
on or omitted from this plan. All underground installations should be located
by the respective authorities prior to construction. This information is
preliminary only and is subject to approval by local authority.
Call Alberta One-Call: 1-800-242-3447

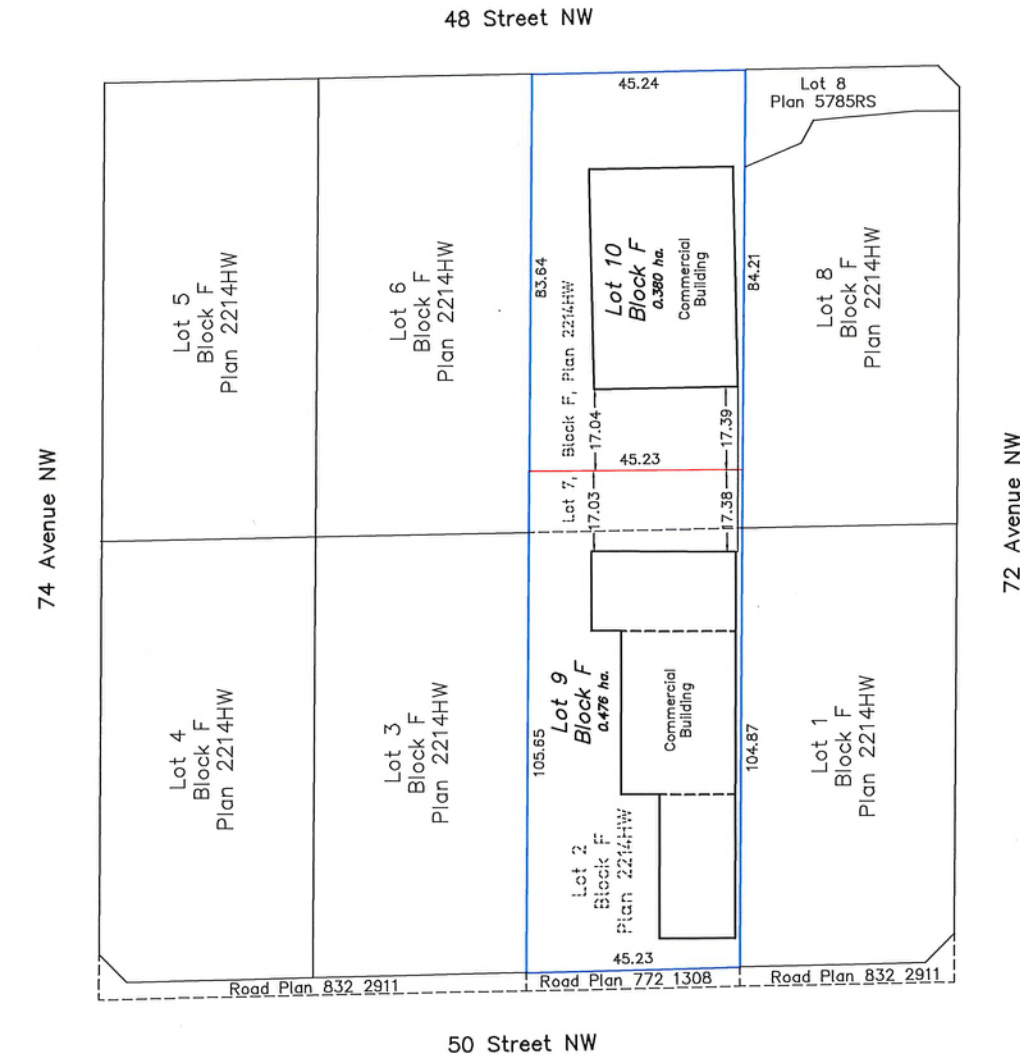


No.	DATE	REVISION	DESCRIPTION	Draftsman
0	2025-03-13	Original	existing date	DS

Alberta Geomatics Inc.
Edmonton, Alberta
Ph.: 780-437-8033 info@albertageo.com

Surveyed: MG Checked by: JG File No.: E25973-S

Scale: 1:1000 0m 10 20 40





Subdivision Authority

6th Floor, Edmonton Tower
10111 – 104 Avenue NW
Edmonton, Alberta T5J 0J4

June 12, 2025

File No. LDA25-0190

Hagen Surveys (1982) Ltd.
2107 87 Ave NW
Edmonton AB T6P 1L5

ATTENTION: Jordan Widmer

RE: Tentative plan of subdivision to create one (1) additional residential lot from Lot 39, Block 44, Plan 2015 MC, located south of 105B Street NW and north of 60A Avenue NW; **PLEASANTVIEW**

The Subdivision by Plan is APPROVED on June 12, 2025, subject to the following conditions:

1. that the owner apply for a permit to demolish the existing dwelling prior to endorsement of the final plan. Demolition permits can be obtained from Development Services. Apply online at www.edmonton.ca/permits; and
2. that the owner pay all outstanding property taxes prior to the endorsement of the plan of survey.

Enclosure I is an attachment of the major advisements throughout the subdivision process. Enclosure II is a map of the subdivision and identifies major conditions and advisements of this approval.

Please be advised that the approval is valid for one (1) year from the date on which the subdivision approval is given to the application. An extension beyond that time may be granted by the City of Edmonton.

Please be advised that the Subdivision Authority will not endorse the plan of subdivision or other instrument until the appeal period as prescribed by the Municipal Government Act has lapsed. An appeal may be lodged in accordance to Section 678 of the Municipal Government Act with the Subdivision and Development Appeal Board, 10019 - 103 Avenue NW, Edmonton Alberta, T5J 0G9, within 14 days from the date of the receipt of this decision. The date of receipt of the decision is deemed to be seven (7) days from the date the decision is mailed.

The Subdivision Authority did not receive comments from adjacent landowners. The application complies with the regulations set out in the Edmonton Zoning Bylaw, the land is serviceable, and the proposal advances a more compact urban form. The Subdivision Authority is of the opinion, after considering factors set out in Section 9 of the Matters Related to Subdivision and Development Regulation, that the land is suitable for the purpose for which the subdivision is intended.

If you have further questions, please contact subdivisions@edmonton.ca.

Regards,

Blair McDowell
Subdivision Authority

BM/mm/Posse #591603706-001

Enclosures

Please be advised of the following:

Next Steps for Subdivision Approval

- The next step in the subdivision process is to have a legal instrument prepared (ie. Plan of Survey) in order to register the approved subdivision. The legal instrument is then forwarded to the City for endorsement along with the endorsement fee (\$730.00 - 2025 Fees Schedule) and subsequently released to the applicant for registration at the Land Titles Office.

Transportation

- There are existing boulevard trees adjacent to the site that must be protected during construction. For information about tree protection please refer to the City of Edmonton's website (search "Trees and Construction").
- Any and all costs associated with tree work requests (removal, pruning or other) and/or remediation from damages are borne on to the proponent as per the Corporate Tree Management Policy (C456C). All work is to be carried out by Urban Forestry who can be contacted at citytrees@edmonton.ca. Removal of City of Edmonton trees must follow the Live Tree Removal Guidelines which include community notice and value compensation.
- Access for future development must be to the adjacent alley as per the General Regulations (Section 6.1) in the 2.10 RS - Small Scale Residential Zone of Zoning Bylaw 20001.
- There is an existing access to 105B Street NW. Upon redevelopment of the proposed Lots, it must be removed. At that time, the owner/applicant will be required to obtain a Permit for the access' removal from the City's Development Services team. Apply online at www.edmonton.ca/permits.

Building / Site

- The owner shall ensure that any change in property boundaries does not cause any structures on site to become non-compliant with the Safety Codes Act and the Alberta Building Code. Permits may be required for such changes. Please contact 311 for more information.

Servicing

- The owner is required to make satisfactory arrangements for, and pay all costs associated with separate servicing to each lot, as well as the modification, relocation and/or removal of existing services. For further information, please contact: EPCOR Distribution & Transmission Inc. (780-412-4000), TELUS Communications (Edmonton) Inc. (Real Estate Division [Rights of Way] 780-508-2456), ATCO Gas (780-424-5222), and EPCOR Drainage Services (Water and Sewer Servicing 780-496-5444).
- The existing services (water and sanitary) enter the proposed subdivision approximately 12.80 m west of the east property line of current Lot 39 off 105B Street NW. As per the EPCOR Drainage Services Bylaw and the EPCOR Water Services and Wastewater Treatment Bylaw, these services cannot cross the proposed property line.
- There is a deficiency in on-street hydrant spacing adjacent to the property. The applicant/owner is advised to review on-site fire protection requirements to ensure adequate coverage (contact EPCOR Water at 780-412-3955).

- There is deficient water network capacity adjacent to the property. The applicant/owner is advised to review on-site fire protection requirements to ensure adequate coverage (contact EPCOR Water at 780-412-3955).
- If power service crosses the proposed property line the owner may be required to provide a blanket easement in favour of EPCOR Distribution & Transmission Inc. If required, said easement shall be registered prior to or concurrent with the final plan of survey (contact EPCOR Land Administration Group at 780-412-3252).

TENTATIVE PLAN

SHOWING SUBDIVISION OF

LOT 39, BLK.44, PLAN 2015 M.C.

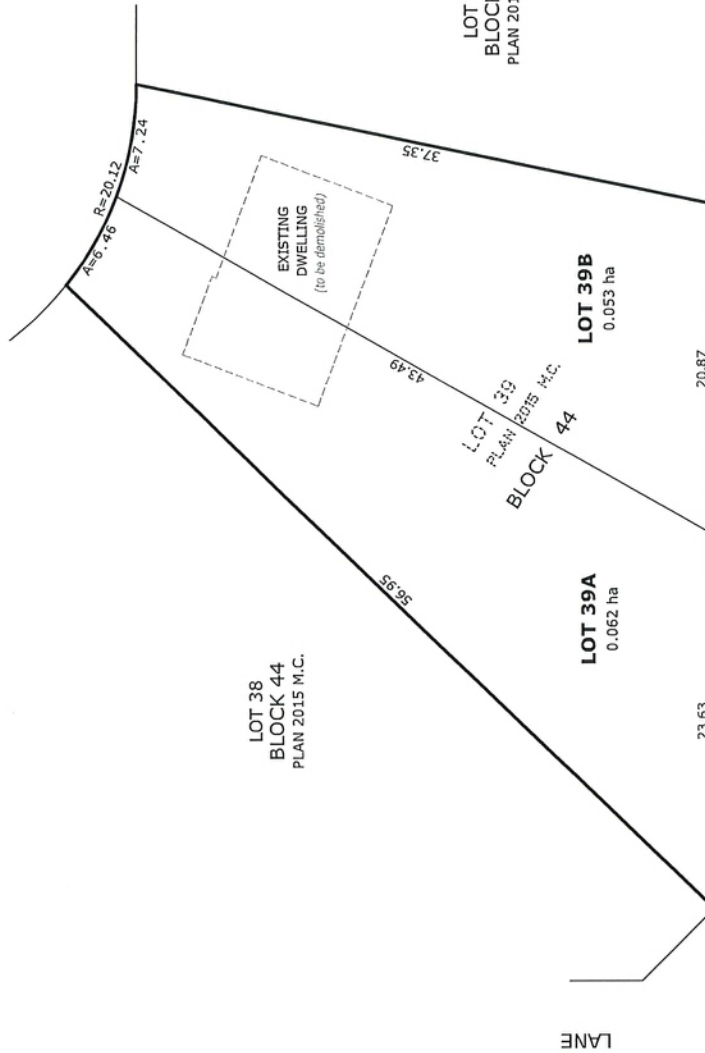
IN THE

N.E.1/4 SEC.17, TWP.52, RGE.24, W. 4M.

EDMONTON, ALBERTA



105B STREET



NOTES:

- DISTANCES ARE APPROXIMATE AND ARE IN METRES AND DECIMALS THEREOF.
- AREA DEALT WITH BOUNDED THUS.

 HAGEN SURVEYS	
2107 - 87th Avenue N.W. Edmonton AB, T6P 1L5 T 780.464.5506 F 780.464.4450 hagensurveys.ca Your comprehensive surveying partner.	
SURVEYOR'S STAMP	
	
CALCULATED BY: SK	DRAWN BY: SK
DATE: APRIL 22, 2025	REVISED: 2025-05-08
DRAWING: 250353T	FILE NO. 250353



Subdivision Authority

6th Floor, Edmonton Tower
10111 – 104 Avenue NW
Edmonton, Alberta T5J 0J4

June 12, 2025

File No. LDA25-0212

Alberta Geomatics Inc.
6908 Roper Rd NW
Edmonton AB T6B 3H9

ATTENTION: Jerrad Gerein

RE: Tentative plan of subdivision to create separate titles for a semi-detached dwelling on Lot 14 and the south half of Lot 13, Plan 2851 CL, located south of Yellowhead Trail NW and east of 126 Street NW; **PRINCE CHARLES**

The Subdivision by Plan is APPROVED on June 12, 2025, subject to the following conditions:

1. that the owner make satisfactory arrangements with EPCOR Water Services Inc. and EPCOR Drainage Services for the provision of separate services (water and sewer) to the proposed south lot; and
2. that the owner pay all outstanding property taxes prior to the endorsement of the plan of survey.

Enclosure I is an attachment of the major advisements throughout the subdivision process. Enclosure II is a map of the subdivision and identifies major conditions and advisements of this approval.

Please be advised that the approval is valid for one (1) year from the date on which the subdivision approval is given to the application. An extension beyond that time may be granted by the City of Edmonton.

Please be advised that the Subdivision Authority will not endorse the plan of subdivision or other instrument until the appeal period as prescribed by the Municipal Government Act has lapsed. An appeal may be lodged in accordance to Section 678 of the Municipal Government Act with the Subdivision and Development Appeal Board, 10019 - 103 Avenue NW, Edmonton Alberta, T5J 0G9, within 14 days from the date of the receipt of this decision. The date of receipt of the decision is deemed to be seven (7) days from the date the decision is mailed.

The Subdivision Authority did not receive comments from adjacent landowners. The application complies with the regulations set out in the Edmonton Zoning Bylaw, the land is serviceable, and the proposal advances a more compact urban form. The Subdivision Authority is of the opinion, after considering factors set out in Section 9 of the Matters Related to Subdivision and Development Regulation, that the land is suitable for the purpose for which the subdivision is intended.

If you have further questions, please contact subdivisions@edmonton.ca.

Regards,

Blair McDowell
Subdivision Authority

BM/jm/Posse #597414615-001

Enclosures

Please be advised of the following:

Next Steps for Subdivision Approval

- The next step in the subdivision process is to have a legal instrument prepared (ie. Plan of Survey) in order to register the approved subdivision. The legal instrument is then forwarded to the City for endorsement along with the endorsement fee (\$730.00 - 2025 Fees Schedule) and subsequently released to the applicant for registration at the Land Titles Office.

Transportation

- There are existing boulevard trees adjacent to the site that must be protected during construction. For information about tree protection please refer to the City of Edmonton's website (search "Trees and Construction").
- Any and all costs associated with tree work requests (removal, pruning or other) and/or remediation from damages are borne on to the proponent as per the Corporate Tree Management Policy (C456C). All work is to be carried out by Urban Forestry who can be contacted at citytrees@edmonton.ca. Removal of City of Edmonton trees must follow the Live Tree Removal Guidelines which include community notice and value compensation.
- The existing garbage enclosure that encroaches onto the alley right-of-way must be removed. Permanent objects are not permitted to encroach within road/alley right-of-way without entering into an Encroachment Agreement with the City of Edmonton.

Building / Site

- The owner shall ensure that any change in property boundaries does not cause any structures on site to become non-compliant with the Safety Codes Act and the Alberta Building Code. Permits may be required for such changes. Please contact 311 for more information.

Servicing

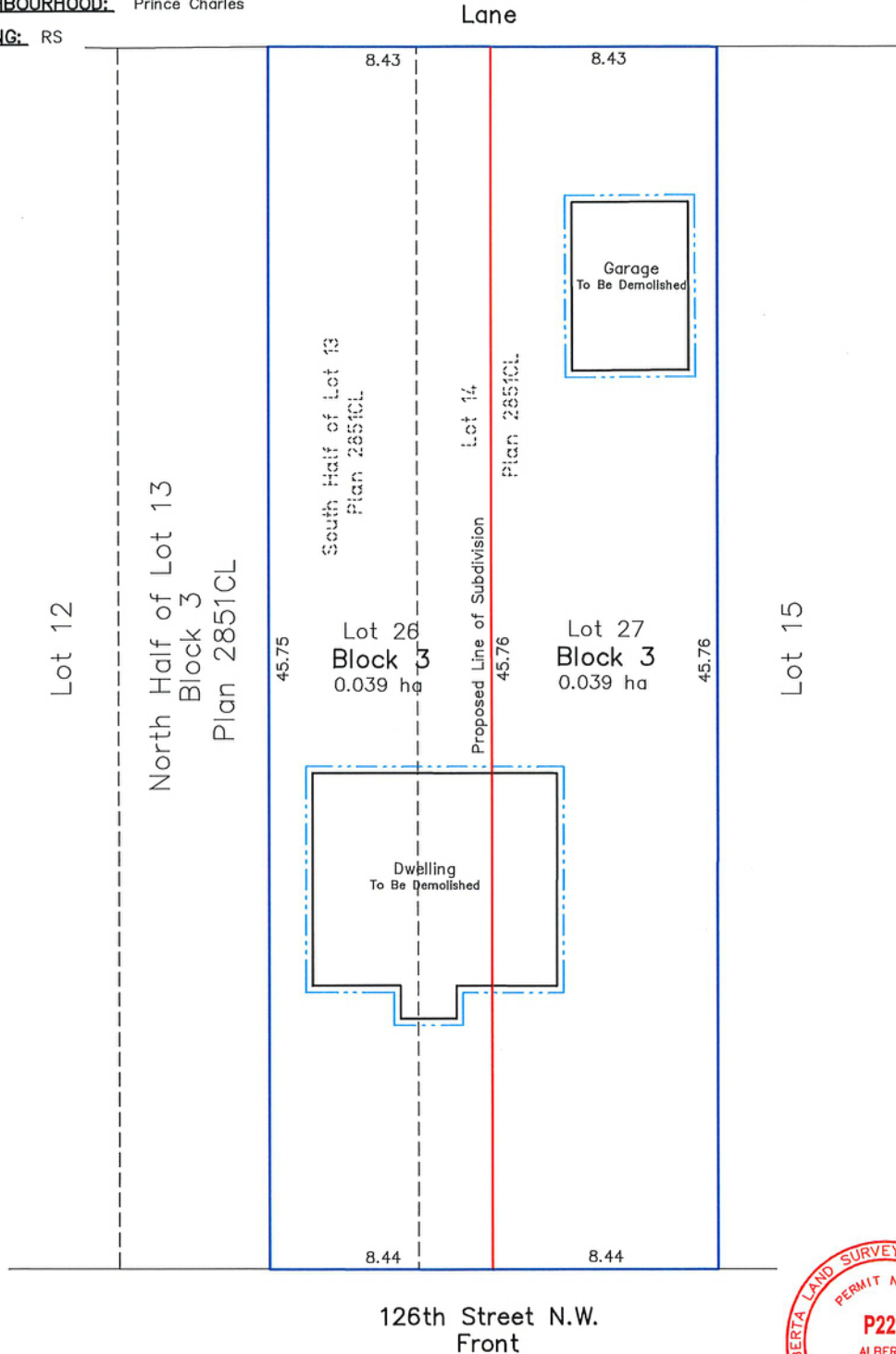
- The owner is required to make satisfactory arrangements for, and pay all costs associated with separate servicing to each lot, as well as the modification, relocation and/or removal of existing services. For further information, please contact: EPCOR Distribution & Transmission Inc. (780-412-4000), TELUS Communications (Edmonton) Inc. (Real Estate Division [Rights of Way] 780-508-2456), ATCO Gas (780-424-5222), and EPCOR Drainage Services (Water and Sewer Servicing 780-496-5444).
- The existing services (water and sanitary) enter the proposed subdivision approximately 2.17 m south of the north property line of Lot 14 off the lane. As per the EPCOR Drainage Services Bylaw and the EPCOR Water Services and Wastewater Treatment Bylaw, these services cannot cross the proposed property line.
- Overhead power lines are located on or adjacent to the subject site. It is important to prevent structural conflicts with electrical equipment. At the Development Permit stage, power poles, transformers, and other electrical equipment near the subject site must be included on all site plans and drawings. If a structure is greater than 5.5 m in height and has a setback of 4.5 m or less from the property line, please advise EPCOR Power's Customer Engineering Services (CES@epcor.com or 780-412-3128). They will provide feedback from a safety perspective, to help ensure Alberta Electrical Utility Code clearance requirements are achieved. For more

information, refer to EPCOR Power's website at www.epcor.com (search "Building Structures and Power Equipment Clearances").

- If power service crosses the proposed property line the owner may be required to provide a blanket easement in favour of EPCOR Distribution & Transmission Inc. If required, said easement shall be registered prior to or concurrent with the final plan of survey (contact EPCOR Land Administration Group at 780-412-3252).

TENTATIVE PLAN


LEGAL DESCRIPTION: Lots 14 & Part of 13, Plan 2851CL
MUNICIPAL ADDRESS: 12421 126 Street NW, Edmonton, Alberta
SURVEY DATE: April 14th, 2025
NEIGHBOURHOOD: Prince Charles
ZONING: RS



CERTIFICATE OF TITLE AREA: 0.077 ha.
 AREA IN PARCEL(S) BEING CREATED: 0.077 ha.
 NUMBER OF PARCELS CREATED: 2

— denotes Property Line
 — denotes Proposed Property Line

Surveyed By: RF Checked By: JG Scale: 1:200



© Copyright Arc Surveys Ltd. 2025

No.	DATE	REVISION DESCRIPTION	Draftsman
0	2025-05-13	Original drafting date	DBS

Alberta Geomatics Inc.
 Edmonton, Alberta
 Ph.: 780-437-8033

File No.: E26194-SD

Thursday, June 05, 2025

10:00 am.



SUBDIVISION AUTHORITY MINUTES

MEETING NO. 22

PRESENT Blair McDowell, Chief Subdivision Officer

1. ADOPTION OF AGENDA

MOVED

Blair McDowell

That the Subdivision Authority Agenda for the June 05, 2025 meeting be adopted as amended.

FOR THE MOTION

Blair McDowell

CARRIED

2. ADOPTION OF MINUTES

MOVED

Blair McDowell

That the Subdivision Authority Minutes for the May 29, 2025 meeting be adopted.

FOR THE MOTION

Blair McDowell

CARRIED

3. OLD BUSINESS

4. NEW BUSINESS

1.

LDA25-0070
527629677-001

Tentative plan of subdivision to create 92 residential lots from Lot 3, Block 15, Plan 252 0351 located south of 18 Avenue SW and west of Glenridding Boulevard SW; **GLENRIDGING HEIGHTS**

MOVED

Blair McDowell

That the application for subdivision be Approved.

FOR THE MOTION

Blair McDowell

CARRIED

2.

LDA18-0128
276139660-001

REVISION of conditionally approved tentative plan of subdivision to create eight (8) residential lots, three (3) multi-unit housing lots (MHL), and one (1) Municipal Reserve lot, from Lot 7, Block 6, Plan 852 2173, located north of 114 Avenue and west of 127 Street NW; **INGLEWOOD**

MOVED

Blair McDowell

That the application for subdivision be Approved.

FOR THE MOTION		Blair McDowell	CARRIED
3.	LDA25-0155 582728155-001	Tentative plan of subdivision to create one (1) additional residential lot, from Lot 33 and the east half of Lot 34, Block 2, Plan 5955U, located north of 78 Avenue NW and east of 97 Street NW; RITCHIE	
MOVED		Blair McDowell That the application for subdivision be Approved.	
FOR THE MOTION		Blair McDowell	CARRIED
4.	LDA25-0181 587952831-001	Tentative plan of subdivision to create one (1) additional residential lot from Lot 48, Block 13, Plan 2601 KS, located west of 145 Street NW and south of 78 Avenue NW; LAURIER HEIGHTS	
MOVED		Blair McDowell That the application for subdivision be Approved.	
FOR THE MOTION		Blair McDowell	CARRIED
5.	ADJOURNMENT The meeting adjourned at 10:10 a.m.		