

Thursday, June 19, 2025
10:00 am.



SUBDIVISION AUTHORITY AGENDA MEETING NO. 24

1. ADOPTION OF AGENDA

RECOMMENDATION

That the Subdivision Authority Agenda for the June 19, 2025 meeting be adopted.

2. ADOPTION OF MINUTES

RECOMMENDATION

That the Subdivision Authority Minutes for the June 12, 2025 meeting be adopted.

3. OLD BUSINESS

4. NEW BUSINESS

- | | | |
|----|-----------------------------|---|
| 1. | LDA25-0171
583171704-001 | Tentative plan of subdivision to create 16 industrial lots from a portion of Lot 1, Block 1, Plan 152 0434 located north of 118A Avenue NW and east of Winterburn Road NW; WINTERBURN INDUSTRIAL AREA EAST |
| 2. | LDA25-0219
598770056-001 | Tentative plan of subdivision to create separate titles for a semi-detached dwelling from Lot 2, Block 9, Plan 5435V, located north of 129 Avenue NW and east of 69 Street NW; BALWIN |
| 3. | LDA25-0197
593357915-001 | Tentative plan of subdivision to create separate titles for a semi-detached dwelling from Lot 2, Block 8, Plan 1366HW, located north of 73 Avenue NW and east of 112 Street NW; MCKERNAN |

5. OTHER BUSINESS



Subdivision Authority

6th Floor, Edmonton Tower
10111 – 104 Avenue NW
Edmonton, Alberta T5J 0J4

June 19, 2025

File No. LDA25-0171

Stantec Consulting Ltd.
10220 103 Ave NW
Edmonton AB T5J 0K4

ATTENTION: Holly Mikkelsen

RE: Tentative plan of subdivision to create 16 industrial lots from a portion of Lot 1, Block 1, Plan 152 0434 located north of 118A Avenue NW and east of Winterburn Road NW; **WINTERBURN INDUSTRIAL AREA EAST**

I The Subdivision by Plan is APPROVED on June 19, 2025, subject to the following conditions:

1. that the owner enter into a Servicing Agreement with the City of Edmonton pursuant to Section 655 of the Municipal Government Act;
2. that the owner prepare the necessary plans and documentation to grant new or carry forward existing easements and restrictive covenants in favour of the City of Edmonton, EPCOR Distribution & Transmission Inc., EPCOR Water Services Inc., and EPCOR Drainage Services, as required by the aforementioned agencies or shown on the engineering drawings that are deemed to be part of the Servicing Agreement;
3. that the owner dedicate a 6 m x 6 m corner cut in accordance with the Complete Streets Design and Construction Standards and to the satisfaction of Subdivision and Development Coordination, as shown on the "Conditions of Approval" map, Enclosure I;
4. that the approved subdivisions LDA13-0183, be registered prior to or concurrent with this application for the logical extensions of roadway connections and utilities; and
5. that the owner pay all outstanding property taxes prior to the endorsement of the plan of survey.

II The Servicing Agreement required in Clause I (1) shall contain, among other things, the following conditions:

1. that the owner pay all servicing costs, assessments, roadway modification costs (including but not limited to sidewalk, shared use path and/or transit infrastructure), construction costs and inspection costs required by this subdivision;
2. that the owner pay all costs specified in the Servicing Agreement prior to endorsement of the plan of survey;

3. that the owner submits an Erosion and Sediment Control (ESC) Plan specific for this development and for implementation during and after construction in accordance with the City of Edmonton ESC Guidelines and Field Manual;
4. that the owner submit detailed engineering drawings and technical studies in accordance with the City of Edmonton Design and Construction Standards, and that Complete Streets design and cross-section details for the roadway be determined through the engineering drawing review and approval process, and as a result, may require adjustments to the road right-of-way to the satisfaction of the City Departments and affected utility agencies;
5. that the owner submits redline revisions or resubmit engineering drawings, subject to the extent of the proposed revisions, to the satisfaction of Development Servicing Agreements; and
6. that the owner construct 208 Street NW to a local industrial roadway standard, including a sidewalk on one side, to the satisfaction of Subdivision and Development Coordination, as shown on the "Conditions of Approval" map, Enclosure I.

Enclosure I is a map of the subdivision identifying major conditions of this approval.

Municipal Reserve (MR) for Lot 1, Block 1, Plan 152 0434 were previously addressed with LDA13-0183.

Please be advised that the approval is valid for one (1) year from the date on which the subdivision approval is given to the application. An extension beyond that time may be granted by the City of Edmonton.

Please be advised that an appeal may be lodged in accordance with Section 678 of the Municipal Government Act with the Subdivision and Development Appeal Board, 10019 - 103 Avenue NW, Edmonton Alberta, T5J 0G9, within 14 days from the date of the receipt of this decision. The date of receipt of the decision is deemed to be seven (7) days from the date the decision is mailed.

If you have further questions, please contact subdivisions@edmonton.ca.

Regards,

Blair McDowell
Subdivision Authority

BM/ep/Posse #583171704-001

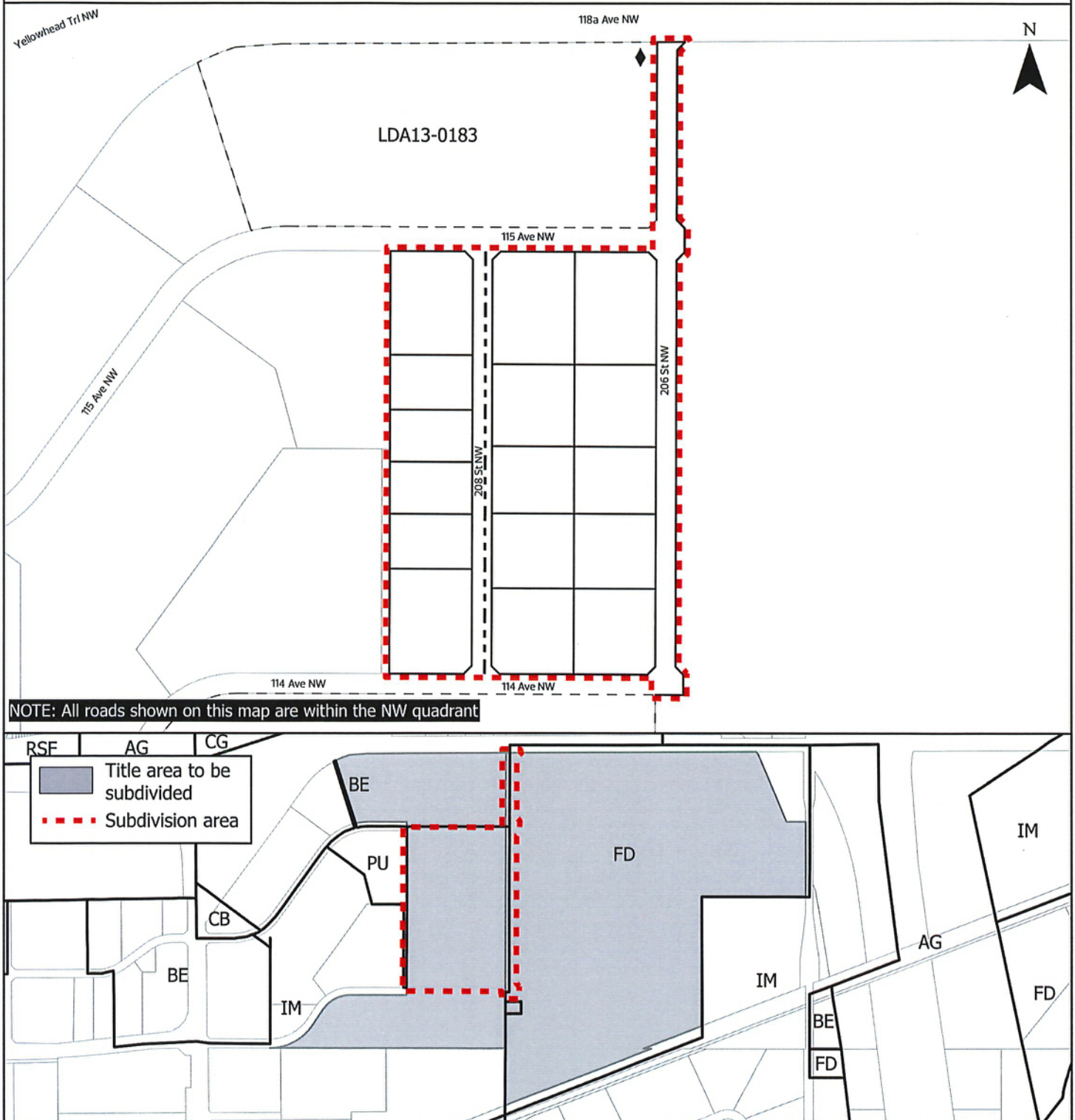
Enclosure

SUBDIVISION CONDITIONS OF APPROVAL MAP

June 19, 2025

LDA25-0171

- Limit of proposed subdivision
- Construct to local industrial roadway standard
- ◆ Dedicate 6 X 6 corner cut





Subdivision Authority

6th Floor, Edmonton Tower
10111 – 104 Avenue NW
Edmonton, Alberta T5J 0J4

June 19, 2025

File No. LDA25-0219

Alberta Geomatics Inc.
6908 Roper Rd NW
Edmonton AB T6B 3H9

ATTENTION: Piotr Strozyk

RE: Tentative plan of subdivision to create separate titles for a semi-detached dwelling from Lot 2, Block 9, Plan 5435V, located north of 129 Avenue NW and east of 69 Street NW; **BALWIN**

The Subdivision by Plan is APPROVED on June 19, 2025, subject to the following conditions:

1. that the owner make satisfactory arrangements with EPCOR Water Services Inc. and EPCOR Drainage Services for the provision of separate services (water and sewer) to the proposed north lot;
2. that the owner apply for a permit to demolish the existing dwelling and garage prior to endorsement of the final plan. Demolition permits can be obtained from Development Services. Apply online at www.edmonton.ca/permits; and
3. that the owner pay all outstanding property taxes prior to the endorsement of the plan of survey.

Enclosure I is an attachment of the major advisements throughout the subdivision process. Enclosure II is a map of the subdivision and identifies major conditions and advisements of this approval.

Please be advised that the approval is valid for one (1) year from the date on which the subdivision approval is given to the application. An extension beyond that time may be granted by the City of Edmonton.

Please be advised that the Subdivision Authority will not endorse the plan of subdivision or other instrument until the appeal period as prescribed by the Municipal Government Act has lapsed. An appeal may be lodged in accordance to Section 678 of the Municipal Government Act with the Subdivision and Development Appeal Board, 10019 - 103 Avenue NW, Edmonton Alberta, T5J 0G9, within 14 days from the date of the receipt of this decision. The date of receipt of the decision is deemed to be seven (7) days from the date the decision is mailed.

The Subdivision Authority did not receive comments from adjacent landowners. The application complies with the regulations set out in the Edmonton Zoning Bylaw, the land is serviceable, and the proposal advances a more compact urban form. The Subdivision Authority is of the opinion, after

considering factors set out in Section 9 of the Matters Related to Subdivision and Development Regulation, that the land is suitable for the purpose for which the subdivision is intended.

If you have further questions, please contact subdivisions@edmonton.ca.

Regards,

Blair McDowell
Subdivision Authority

BM/jm/Posse #598770056-001

Enclosures

Please be advised of the following:

Next Steps for Subdivision Approval

- The next step in the subdivision process is to have a legal instrument prepared (ie. Plan of Survey) in order to register the approved subdivision. The legal instrument is then forwarded to the City for endorsement along with the endorsement fee (\$730.00 - 2025 Fees Schedule) and subsequently released to the applicant for registration at the Land Titles Office.

Transportation

- There are existing boulevard trees adjacent to the site that must be protected during construction. For information about tree protection please refer to the City of Edmonton's website (search "Trees and Construction").
- Any and all costs associated with tree work requests (removal, pruning or other) and/or remediation from damages are borne on to the proponent as per the Corporate Tree Management Policy (C456C). All work is to be carried out by Urban Forestry who can be contacted at citytrees@edmonton.ca. Removal of City of Edmonton trees must follow the Live Tree Removal Guidelines which include community notice and value compensation.
- Access for future development must be to the adjacent alley as per the General Regulations (Section 6.1) in the 2.10 RS - Small Scale Residential Zone of Zoning Bylaw 20001.
- The existing bollards that encroach onto the alley right-of-way must be removed. Permanent objects are not permitted to encroach within road/alley right-of-way without entering into an Encroachment Agreement with the City of Edmonton. Email encroachmentagreements@edmonton.ca for information.

Building / Site

- The owner shall ensure that any change in property boundaries does not cause any structures on site to become non-compliant with the Safety Codes Act and the Alberta Building Code. Permits may be required for such changes. Please contact 311 for more information.

Servicing

- The owner is required to make satisfactory arrangements for, and pay all costs associated with separate servicing to each lot, as well as the modification, relocation and/or removal of existing services. For further information, please contact: EPCOR Distribution & Transmission Inc. (780-412-4000), TELUS Communications (Edmonton) Inc. (Real Estate Division [Rights of Way] 780-508-2456), ATCO Gas (780-424-5222), and EPCOR Drainage Services (Water and Sewer Servicing 780-496-5444).
- The existing services (water and sanitary) enter the proposed subdivision approximately 4.59 m north of the south property line of Lot 2 off the lane. As per the EPCOR Drainage Services Bylaw and the EPCOR Water Services and Wastewater Treatment Bylaw, these services cannot cross the proposed property line.
- EPCOR does not have records for the homeowner portion of your service line, but often when EPCOR's portion of the service line is or was lead, it is often a good indication that the private portion could be lead as well. We advise that the private portion of the water service be

investigated and replaced if need be. Please contact the EPCOR Lead Management Program at leadmanagement@epcor.com or 780-412-6858 for more information.

- If power service crosses the proposed property line the owner may be required to provide a blanket easement in favour of EPCOR Distribution & Transmission Inc. If required, said easement shall be registered prior to or concurrent with the final plan of survey (contact EPCOR Land Administration Group at 780-412-3252).

TENTATIVE PLAN

LEGAL DESCRIPTION:

Lot 2
Block 9
Plan 5435V

MUNICIPAL ADDRESS:

12909 69 Street NW
Edmonton, Alberta

CLIENT:

Nona Yedigaryan

NEIGHBOURHOOD:

Balwin

ZONE:

Small Scale Residential (RS)

DATE OF SURVEY:

April 2nd, 2025.

LEGEND:

Property lines are shown thus: _____

Proposed Subdivision lines shown thus: _____

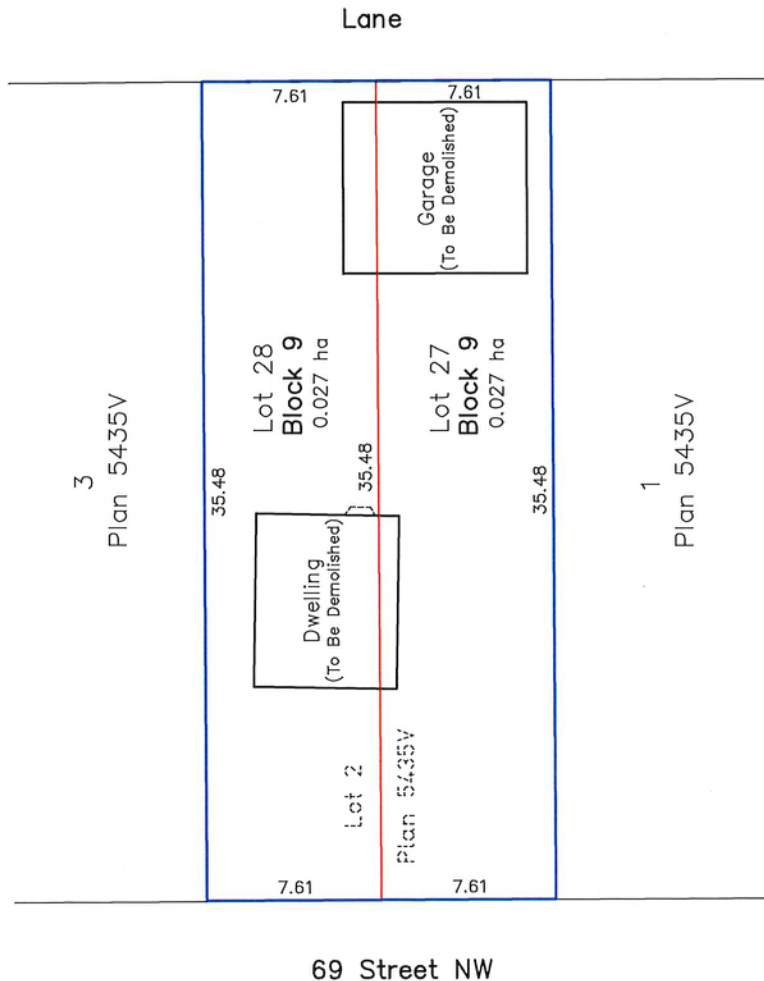
NOTE:

Distances are in metres and decimals thereof.
All distances on curved boundaries are Arc distances

CERTIFICATE OF TITLE AREA: 0.054 ha.

AREA IN PARCEL(S) BEING CREATED: 0.054 ha.

NUMBER OF PARCELS CREATED: 2



No.	DATE	REVISION DESCRIPTION	Draftsman
1	2025-05-21	Corrected Street Name	DBS
0	2025-05-05	Original drafting date	DBS

Alberta Geomatics Inc.

Edmonton, Alberta
Ph.: 780-437-8033
www.albertageo.com
info@albertageo.com

Surveyed: RF | Checked By: JG | Scale: 1:250 0m 2.5 5 0 | File No.: E26167-SD





Subdivision Authority

6th Floor, Edmonton Tower
10111 – 104 Avenue NW
Edmonton, Alberta T5J 0J4

June 19, 2025

File No. LDA25-0197

Satt Engineering Ltd.
206 - 3132 Parsons Rd NW
Edmonton AB T6N 1L6

ATTENTION: Floyd Stochinski

RE: Tentative plan of subdivision to create separate titles for a semi-detached dwelling from Lot 2, Block 8, Plan 1366HW, located north of 73 Avenue NW and east of 112 Street NW; **MCKERNAN**

The Subdivision by Plan is APPROVED on June 19, 2025, subject to the following conditions:

1. that the owner make satisfactory arrangements with EPCOR Water Services Inc. and EPCOR Drainage Services for the provision of separate services (water and sewer) to the proposed east lot; and
2. that the owner pay all outstanding property taxes prior to the endorsement of the plan of survey.

Enclosure I is an attachment of the major advisements throughout the subdivision process. Enclosure II is a map of the subdivision and identifies major conditions and advisements of this approval.

Please be advised that the approval is valid for one (1) year from the date on which the subdivision approval is given to the application. An extension beyond that time may be granted by the City of Edmonton.

Please be advised that the Subdivision Authority will not endorse the plan of subdivision or other instrument until the appeal period as prescribed by the Municipal Government Act has lapsed. An appeal may be lodged in accordance to Section 678 of the Municipal Government Act with the Subdivision and Development Appeal Board, 10019 - 103 Avenue NW, Edmonton Alberta, T5J 0G9, within 14 days from the date of the receipt of this decision. The date of receipt of the decision is deemed to be seven (7) days from the date the decision is mailed.

The Subdivision Authority did not receive comments from adjacent landowners. The application complies with the regulations set out in the Edmonton Zoning Bylaw, the land is serviceable, and the proposal advances a more compact urban form. The Subdivision Authority is of the opinion, after considering factors set out in Section 9 of the Matters Related to Subdivision and Development Regulation, that the land is suitable for the purpose for which the subdivision is intended.

If you have further questions, please contact subdivisions@edmonton.ca.

Regards,

Blair McDowell
Subdivision Authority

BM/jm/Posse #593357915-001

Enclosures

Please be advised of the following:

Next Steps for Subdivision Approval

- The next step in the subdivision process is to have a legal instrument prepared (ie. Plan of Survey) in order to register the approved subdivision. The legal instrument is then forwarded to the City for endorsement along with the endorsement fee (\$730.00 - 2025 Fees Schedule) and subsequently released to the applicant for registration at the Land Titles Office.

Transportation

- There are existing boulevard trees adjacent to the site that must be protected during construction. For information about tree protection please refer to the City of Edmonton's website (search "Trees and Construction").
- Any and all costs associated with tree work requests (removal, pruning or other) and/or remediation from damages are borne on to the proponent as per the Corporate Tree Management Policy (C456C). All work is to be carried out by Urban Forestry who can be contacted at citytrees@edmonton.ca. Removal of City of Edmonton trees must follow the Live Tree Removal Guidelines which include community notice and value compensation.
- The existing garbage enclosure that encroaches onto the alley right-of-way must be removed. Permanent objects are not permitted to encroach within road/alley right-of-way without entering into an Encroachment Agreement with the City of Edmonton. Email encroachmentagreements@edmonton.ca for information.

Building / Site

- The owner shall ensure that any change in property boundaries does not cause any structures on site to become non-compliant with the Safety Codes Act and the Alberta Building Code. Permits may be required for such changes. Please contact 311 for more information.

Servicing

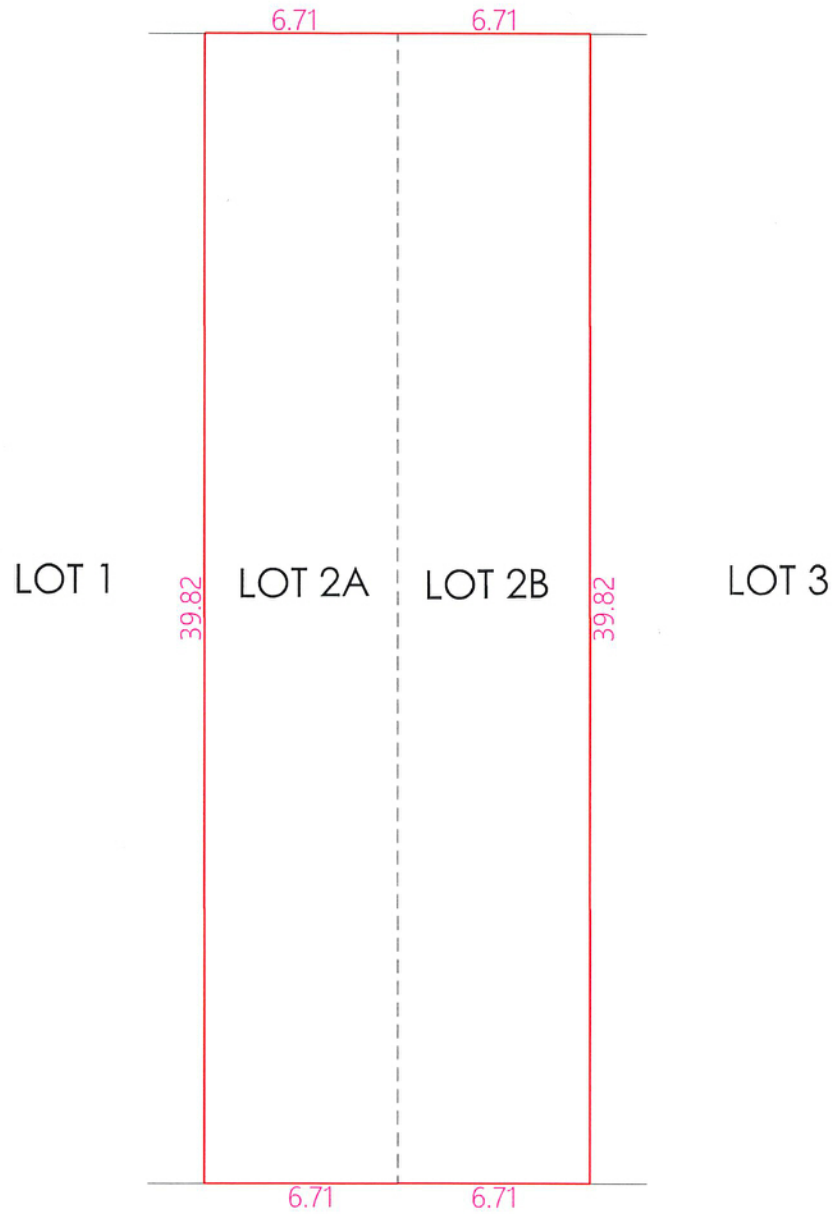
- The owner is required to make satisfactory arrangements for, and pay all costs associated with separate servicing to each lot, as well as the modification, relocation and/or removal of existing services. For further information, please contact: EPCOR Distribution & Transmission Inc. (780-412-4000), TELUS Communications (Edmonton) Inc. (Real Estate Division [Rights of Way] 780-508-2456), ATCO Gas (780-424-5222), and EPCOR Drainage Services (Water and Sewer Servicing 780-496-5444).
- The existing services (water and sanitary) enter the proposed subdivision approximately 6.08 m east of the west property line of Lot 2 off the lane. As per the EPCOR Drainage Services Bylaw and the EPCOR Water Services and Wastewater Treatment Bylaw, these services cannot cross the proposed property line.
- There is a deficiency in on-street hydrant spacing adjacent to the property. The applicant/owner is advised to review on-site fire protection requirements to ensure adequate coverage (contact EPCOR Water at 780-412-3955).
- There is an existing power pole that may interfere with access to the proposed Lot 2A. Subdivision Planning recommends that the applicant/owner contact EPCOR Distribution & Transmission to confirm whether this pole will inhibit alley access to the site, which may result in

a delay with the issuance of the Development Permit. Contact EPCOR Customer Engineering Services for more information (ces@epcor.com or 780-412-3128).

- Overhead power lines are located on or adjacent to the subject site. It is important to prevent structural conflicts with electrical equipment. At the Development Permit stage, power poles, transformers, and other electrical equipment near the subject site must be included on all site plans and drawings. If a structure is greater than 5.5 m in height and has a setback of 4.5 m or less from the property line, please advise EPCOR Power's Customer Engineering Services (CES@epcor.com or 780-412-3128). They will provide feedback from a safety perspective, to help ensure Alberta Electrical Utility Code clearance requirements are achieved. For more information, refer to EPCOR Power's website at www.epcor.com (search "Building Structures and Power Equipment Clearances").
- If power service crosses the proposed property line the owner may be required to provide a blanket easement in favour of EPCOR Distribution & Transmission Inc. If required, said easement shall be registered prior to or concurrent with the final plan of survey (contact EPCOR Land Administration Group at 780-412-3252).



LANE



73 AVENUE

Legal Description: LOT: 2 BLOCK: 8 PLAN: 1366HW
MCKERNAN

Municipal Address: 11170 73 AVENUE NW, EDMONTON, AB

Owner (s) / Builder: S2S CUSTOM HOMES (s2scustomhomes@gmail.com)

TENTATIVE PLAN

Zone: RS

Scale 1:200

Job # SA23-1368



#206, 3132 Parsons Road NW, Edmonton, AB, T6N 1L6
(587) 315-6887 | landsurvey@sattengg.com | www.sattengg.com

Thursday, June 12, 2025
10:00 am.



SUBDIVISION AUTHORITY MINUTES

MEETING NO. 23

PRESENT Blair McDowell, Chief Subdivision Officer

1. ADOPTION OF AGENDA

MOVED

Blair McDowell

That the Subdivision Authority Agenda for the June 12, 2025 meeting be adopted.

FOR THE MOTION

Blair McDowell

CARRIED

2. ADOPTION OF MINUTES

MOVED

Blair McDowell

That the Subdivision Authority Minutes for the June 05, 2025 meeting be adopted.

FOR THE MOTION

Blair McDowell

CARRIED

3. OLD BUSINESS

4. NEW BUSINESS

1.

LDA25-0187
581823597-001

Tentative plan of subdivision to adjust the rear property line between Lots 2 and 7, Block F, Plan 2214 HW located north of 72 Avenue NW and east of 50 Street SW; **WEIR INDUSTRIAL**

MOVED

Blair McDowell

That the application for subdivision be Approved.

FOR THE MOTION

Blair McDowell

CARRIED

2.

LDA25-0190
591603706-001

Tentative plan of subdivision to create one (1) additional residential lot from Lot 39, Block 44, Plan 2015 MC, located south of 105B Street NW and north of 60A Avenue NW; **PLEASANTVIEW**

MOVED

Blair McDowell

That the application for subdivision be Approved.

FOR THE MOTION

Blair McDowell

CARRIED

3.	LDA25-0212 597414615-001	Tentative plan of subdivision to create separate titles for a semi-detached dwelling on Lot 14 and the south half of Lot 13, Plan 2851 CL, located south of Yellowhead Trail NW and east of 126 Street NW; PRINCE CHARLES	
MOVED		Blair McDowell That the application for subdivision be Approved.	
FOR THE MOTION		Blair McDowell	CARRIED
5.	ADJOURNMENT The meeting adjourned at 10:05 a.m.		