














127 ST NW

100

LEGEND

- | | | | |
|---|--------------------------|---|---------------------|
|  | EXISTING CURB |  | NEW CONCRETE ISLAND |
|  | EXISTING SIDEWALK |  | NEW ROAD BASE |
|  | NEW CURB & GUTTER |  | ROADWAY PAVEMENT |
|  | EXISTING PROPERTY LINE |  | DRIVEWAY ACCESS |
|  | NEW SHARED CONCRETE PATH |  | CURB RAMP |
|  | NEW SHARED ASPHALT PATH | | |



THE CITY OF
Edmonton

INTEGRATED INFRASTRUCTURE SERVICES
INFRASTRUCTURE PLANNING AND DESIGN BRANCH

MATCHLINE A
S127 C221 D01