

Thursday, September 29, 2022

10:00 am.



PLACE: ET 6 MR NW 06-127

## SUBDIVISION AUTHORITY AGENDA MEETING NO. 39

<b>1.</b>	<b>ADOPTION OF AGENDA</b>	
	RECOMMENDATION	
	That the Subdivision Authority Agenda for the September 29, 2022 meeting be adopted.	
<b>2.</b>	<b>ADOPTION OF MINUTES</b>	
	RECOMMENDATION	
	That the Subdivision Authority Minutes for the September 22, 2022 meeting be adopted.	
<b>3.</b>	<b>OLD BUSINESS</b>	
<b>4.</b>	<b>NEW BUSINESS</b>	
1.	LDA19-0444 342826477-001	REVISION of conditionally approved tentative plan of subdivision to create 87 single detached residential lots and 22 semi-detached residential lots, and one (1) Public Utility Lot from Lot 2, Block 1, Plan 182 2720, located south of 35 Avenue NW and east of Winterburn Road NW; <b>EDGEMONT</b>
2.	LDA22-0380 442225967-001	Tentative plan of subdivision to create one (1) additional single detached residential lot from Lot 2, Block 49, Plan 735 MC, located south of 55 Avenue NW and east of 105 Street NW; <b>PLEASANTVIEW</b>
3.	LDA22-0381 442219208-001	Tentative plan of subdivision to create one (1) additional single detached residential lot from Lot 5, Block 58, Plan 2196 AD, located east of 151 Street and north of 102 Avenue NW; <b>CANORA</b>
4.	LDA22-0400 443323846-001	Tentative plan of subdivision to create one (1) additional single detached residential lot from Lot 28, Block 16, Plan 5069 KS, located north of Valleyview Crescent NW and east of 137 Street NW; <b>PARKVIEW</b>
5.	LDA22-0425 441891504-001	Tentative plan of subdivision to create separate titles for a semi-detached dwelling from Lot C, Block 24, Plan 8370 ET, located north of 81 Avenue NW and east of 91 Street NW; <b>KING EDWARD PARK</b>
<b>5.</b>	<b>OTHER BUSINESS</b>	



September 29, 2022

File No. LDA19-0444

Stantec Consulting Ltd.  
400 - 10220 103 Avenue NW  
Edmonton, AB T5J 0K4

ATTENTION: Ghazal Lotfi

RE: REVISION of conditionally approved tentative plan of subdivision to create 87 single detached residential lots and 22 semi-detached residential lots, and one (1) Public Utility Lot from Lot 2, Block 1, Plan 182 2720, located south of 35 Avenue NW and east of Winterburn Road NW;  
**EDGEMONT**

---

The application was originally approved on July 23, 2019. This is the first change request. It reconfigures the lotting by reducing the single detached lots from 91 to 87, and the semi-detached lots from 28 to 22. The change request also adds 1 PUL lot (0.10 ha to the SWMF included with LDA19-0426), and removes the majority of the north-south and east-west lanes between Erlanger Road and Erlanger Drive.

**I The Subdivision by Plan is APPROVED on September 29, 2022, subject to the following conditions:**

1. that the owner enter into a Servicing Agreement with the City of Edmonton pursuant to Section 655 of the Municipal Government Act;
2. that the owner prepare the necessary plans and documentation to grant new or carry forward existing easements and restrictive covenants in favour of the City of Edmonton, EPCOR Distribution & Transmission Inc., EPCOR Water Services Inc., and EPCOR Drainage Services, as required by the aforementioned agencies or shown on the engineering drawings that are deemed to be part of the Servicing Agreement;
3. that the owner dedicate road right of way to conform to an approved Concept Plan or to the satisfaction of Subdivision and Development Coordination for one of the two following options, both of which are further detailed in Clause II (8), and as shown on the "Conditions of Approval" map, Enclosure I:
  - a. 215 Street NW/Winterburn Road NW, for the parcels legally described as Lot A, Plan 3301 MC, Lot R, Block 1, Plan 5822 RS, SW-7-52-25-W4M, and Lot 5, Block 4, Plan 202 0602, or;
  - b. Lessard Road NW, for the parcels legally described as the west and east half of SW-7-52-25-W4M;
4. that subject to Clause I (3), the owner clear and level 215 Street NW/Winterburn Road NW or Lessard Road NW as required for road right of way dedication, to the satisfaction of Subdivision and Development Coordination;

5. that the lot identified be withheld from registration until the flanking roadway is constructed, to the satisfaction of Subdivision and Development Coordination, as shown on the "Conditions of Approval" map, Enclosure I;
6. that the owner be permitted to register this plan of subdivision in phases in sequential order, as shown on the "Conditions of Approval" map, Enclosure I;
7. that the approved subdivision LDA19-0426 be registered prior to or concurrent with this application, for the logical extension of roadway connections and necessary underground utilities;
8. that LDA22-0395 to amend the Edmonton Zoning Bylaw shall be approved prior to the endorsement of the plan of survey;
9. that the owner register a freeboard restrictive covenant in favour of EPCOR Drainage Services, against the lots backing onto or flanking the Storm Water Management Facility (SWMF) as shown on the "Conditions of Approval" map, Enclosure I; and
10. that the owner pay all outstanding property taxes prior to the endorsement of the plan of survey.

**II The Servicing Agreement required in Clause I (1) shall contain, among other things, the following conditions:**

1. that the owner pay all servicing costs, assessments, roadway modification costs (including but not limited to sidewalk, shared use path and/or transit infrastructure), construction costs and inspection costs required by this subdivision;
2. that the owner pay all costs specified in the Servicing Agreement prior to endorsement of the plan of survey;
3. that the owner pay the Drainage Assessments applicable to this subdivision;
4. that the owner pay the Arterial Roadway Assessments applicable to this subdivision;
5. that the owner submits an Erosion and Sediment Control (ESC) Plan specific for this development and for implementation during and after construction in accordance with the City of Edmonton ESC Guidelines and Field Manual;
6. that the owner submits detailed engineering drawings and technical studies in accordance with the City of Edmonton Design and Construction Standards and to the satisfaction of the City Departments and affected utility agencies;
7. that the owner construct a temporary 12 m radius gravel surface turnaround with bollards or mini-barriers with Phase 1, to the satisfaction of Subdivision and Development Coordination, as shown on the "Conditions of Approval" map, Enclosure I. This turnaround will be required prior to Construction Completion Certificate (CCC) for roads (or when required by Subdivision and Development Coordination);

8. that the owner provides access via the first two upgraded lanes of Winterburn Road (215 Street) NW, to the satisfaction of Subdivision and Development Coordination. The engineering drawings must include one of two options:
  - a. that the owner construct the first two lanes of Winterburn Road (215 Street) NW from approximately 400 m north of Edgemont Boulevard (35 Avenue) NW to 62 Avenue NW, to an arterial roadway standard including channelization, accesses, intersections, 3 m shared use path, lighting, landscaping and any transitional improvements, as shown on Enclosure II. Preliminary plans are required to be approved for Winterburn Road (215 Street) NW prior to the approval of engineering drawings for arterial and subdivision, to the satisfaction of Subdivision and Development Coordination; or
  - b. that the owner construct the first two lanes of Winterburn Road (215 Street) NW from approximately 400 m north of Edgemont Boulevard (35 Avenue) NW to Lessard Road NW, and the first two lanes of Lessard Road NW from Winterburn Road (215 Street) NW to 202 Street NW, to an arterial roadway standard including channelization, accesses, intersections, 3 m shared use path, lighting, landscaping and any transitional improvements, as shown on Enclosure II. Preliminary plans are required to be approved for Lessard Road NW prior to the approval of engineering drawings for arterial and subdivision, to the satisfaction of Subdivision and Development Coordination;
9. that the owner designs the ultimate Storm Water Management Facility (SWMF) and constructs the interim facility, including all inlets and outlets, to the satisfaction of Subdivision and Development Coordination, as shown on the "Conditions of Approval" map, Enclosure I;
10. that the owner construct all fences wholly on privately-owned lands, to the satisfaction of Subdivision and Development Coordination, as shown on the "Conditions of Approval" map, Enclosure I; and
11. that the owner is responsible for the landscape design and construction within the road rights of way, to the satisfaction of City Departments and affected utility agencies.

Enclosures I and II are maps of the subdivision identifying major conditions of this approval.

Municipal Reserve for Lot 2, Block 1, Plan 182 2720 was addressed by Deferred Reserve Caveat (DRC) with LDA14-0394. The DRC will carry forward on the remainder of the title.

Please be advised that the approval is valid for one (1) year from the date on which the subdivision approval is given to the application. An extension beyond that time may be granted by the City of Edmonton.

Please be advised that an appeal may be lodged in accordance to Section 678 of the Municipal Government Act with the Subdivision and Development Appeal Board, 10019 - 103 Avenue NW, Edmonton Alberta, T5J 0G9, within 14 days from the date of the receipt of this decision. The date of receipt of the decision is deemed to be seven (7) days from the date the decision is mailed.

If you have further questions, please contact [subdivisions@edmonton.ca](mailto:subdivisions@edmonton.ca).

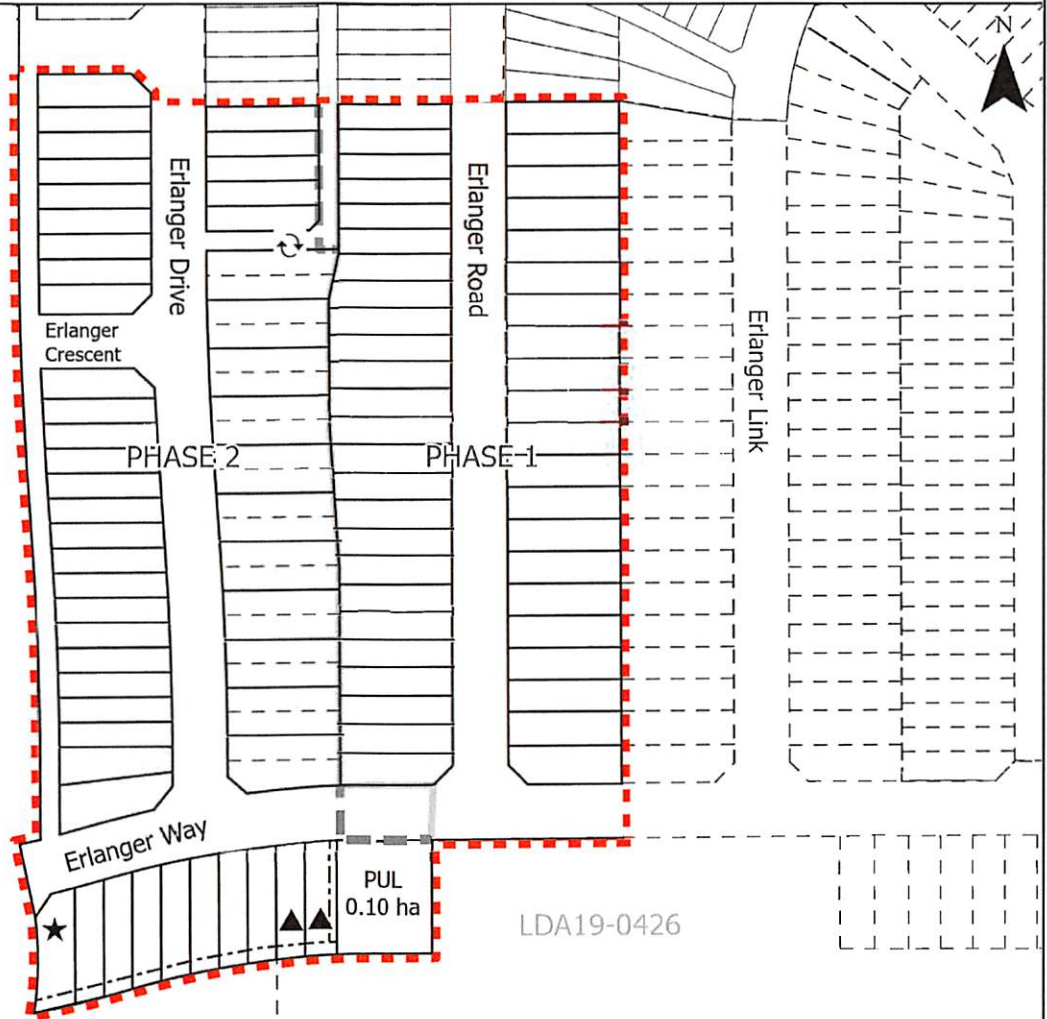
Regards,

Blair McDowell  
Subdivision Authority

BM/cp/Posse #342826477-001

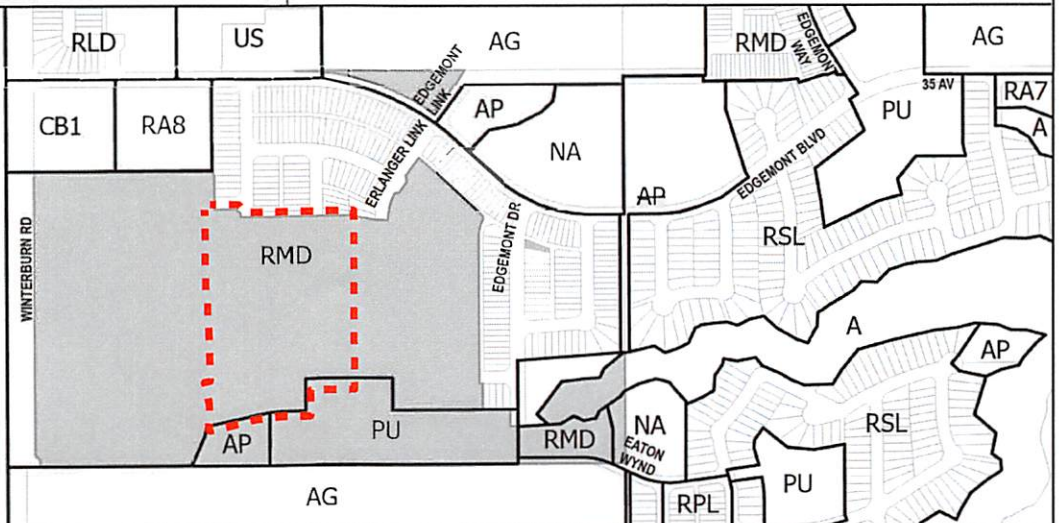
Enclosures

- Limit of Proposed Subdivision
- Amend Phasing Line
- 1.2 m Uniform Fence
- ↻ Temporary 12 m Radius Turnaround
- ★ Withhold Lots from Registration
- ▲ Restrictive Covenant re: Freeboard



NOTE: All roads shown on this map are within the NW quadrant

- Title area to be subdivided
- Subdivision area



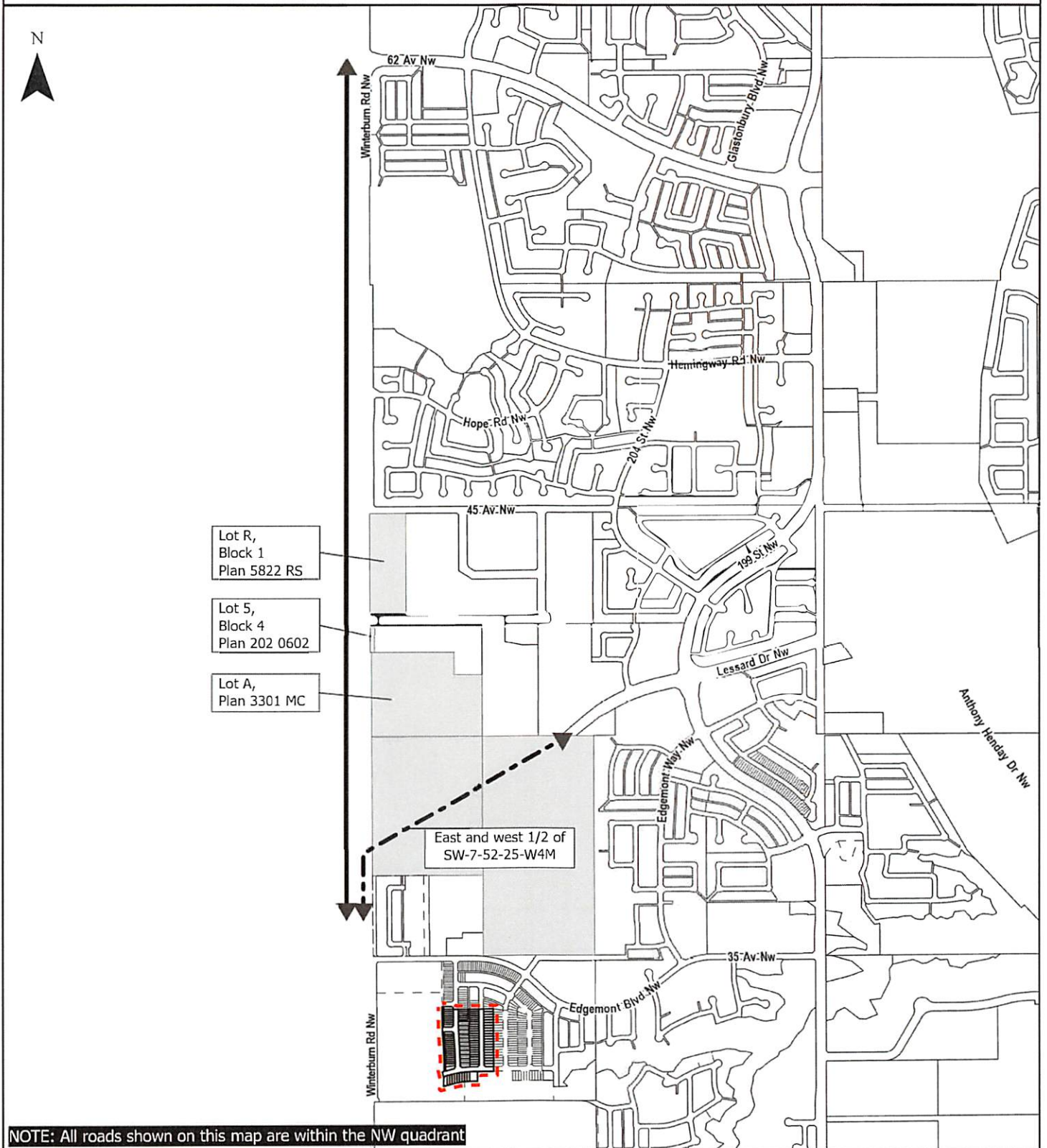


SUBDIVISION CONDITIONS OF APPROVAL MAP

September 29, 2022

LDA19-0444

- Limit of Proposed Subdivision
- ↔ Option A: Construct first two lanes to an arterial roadway standard
- ↔ Option B: Construct first two lanes to an arterial roadway standard



NOTE: All roads shown on this map are within the NW quadrant



Subdivision Authority

7th Floor, Edmonton Tower  
10111 – 104 Avenue NW  
Edmonton, Alberta T5J 0J4

September 29, 2022

File No. LDA22-0380

Satt Engineering Ltd.  
207 - 3132 Parsons Road NW  
Edmonton, AB T6N 1L6

ATTENTION: Floyd Stochinski

RE: Tentative plan of subdivision to create one (1) additional single detached residential lot from Lot 2, Block 49, Plan 735 MC, located south of 55 Avenue NW and east of 105 Street NW;  
**PLEASANTVIEW**

---

**The Subdivision by Plan is APPROVED on September 29, 2022, subject to the following conditions:**

1. that the final plan of survey shall conform to the attached revised tentative plan; and
2. that the owner pay all outstanding property taxes prior to the endorsement of the plan of survey.

Enclosure I is an attachment of the major advisements throughout the subdivision process. Enclosure II is a map of the subdivision and identifies major conditions and advisements of this approval.

Please be advised that the approval is valid for one (1) year from the date on which the subdivision approval is given to the application. An extension beyond that time may be granted by the City of Edmonton.

Please be advised that an appeal may be lodged in accordance to Section 678 of the Municipal Government Act with the Subdivision and Development Appeal Board, 10019 - 103 Avenue NW, Edmonton Alberta, T5J 0G9, within 14 days from the date of the receipt of this decision. The date of receipt of the decision is deemed to be seven (7) days from the date the decision is mailed.

The Subdivision Authority did not receive comments from adjacent landowners. The application complies with the regulations set out in the Edmonton Zoning Bylaw, the land is serviceable, and the proposal advances a more compact urban form. The Subdivision Authority is of the opinion, after considering factors set out in Section 7 of the Subdivision and Development Regulation, that the land is suitable for the purpose for which the subdivision is intended.



If you have further questions, please contact [subdivisions@edmonton.ca](mailto:subdivisions@edmonton.ca).

Regards,

Blair McDowell  
Subdivision Authority

BM/tv/Posse #442225967-001

Enclosure(s)

Please be advised of the following:

#### Next Steps for Subdivision Approval

- The next step in the subdivision process is to have a legal instrument prepared (ie. Plan of Survey) in order to register the approved subdivision. The legal instrument is then forwarded to the City for endorsement along with the endorsement fee (\$700.00 - 2022 Fees Schedule) and subsequently released to the applicant for registration at the Land Titles Office.

#### Transportation

- Access for future development must be to the adjacent alley in conformance with Mature Neighbourhood Overlay Section 814.3(17) of the Zoning Bylaw #12800.
- There is an existing encroachment agreement (Posse No. 276947006-002) for the existing fence encroachment within the alley right-of-way, south of proposed Lot 2B. Upon redevelopment of the proposed lots, the fence encroachment must be removed.
- There is an existing power pole in the alley. Site access must maintain a minimum clearance of 1 m from the closest edge of the power pole to the closest edge of the proposed driveway.
- The Pleasantview neighbourhood is on the Neighbourhood Renewal Program. This specific site is scheduled for renewal in 2022. Subdivision Planning recommends that the owner/applicant email [BuildingGreatNeighbourhoods@edmonton.ca](mailto:BuildingGreatNeighbourhoods@edmonton.ca) to coordinate any work on road right-of-way.
- The property is located on an existing transit route (55 Avenue NW).

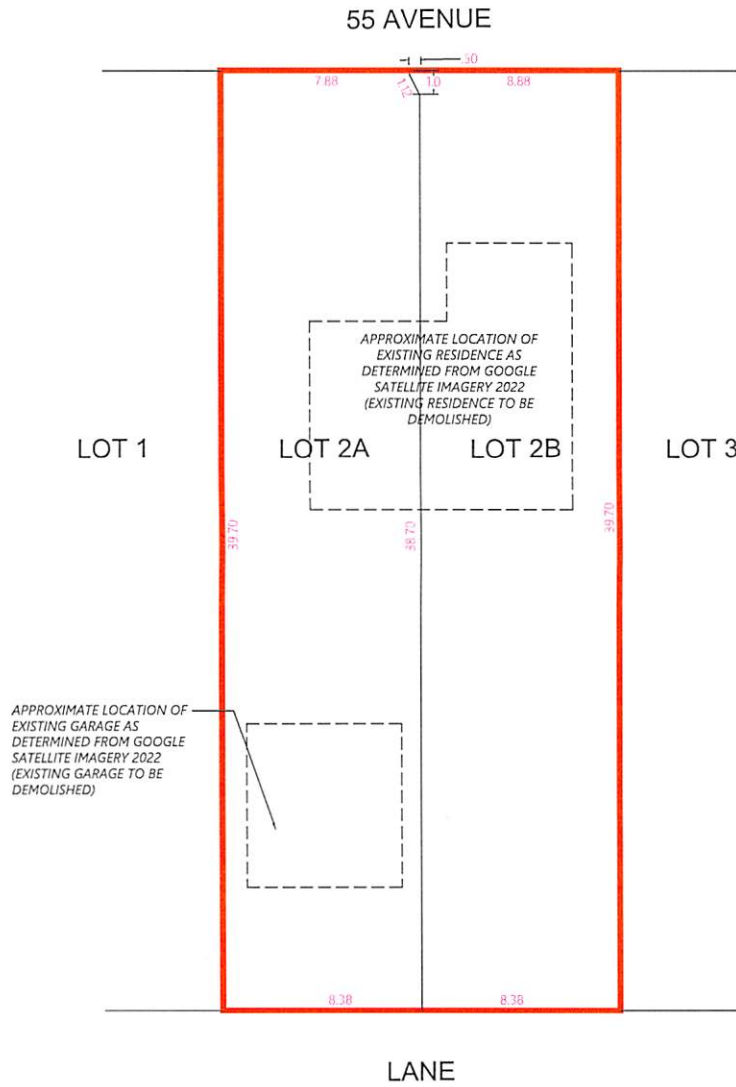
#### Building / Site

- The owner shall ensure that any change in property boundaries does not cause any structures on site to become non-compliant with the Safety Codes Act and the Alberta Building Code. Permits may be required for such changes. Please contact 311 for more information.

#### Servicing

- The owner is required to make satisfactory arrangements for, and pay all costs associated with separate servicing to each lot, as well as the modification, relocation and/or removal of existing services. For further information, please contact: EPCOR Distribution & Transmission Inc. (780-412-4000), TELUS Communications (Edmonton) Inc. (Real Estate Division [Rights of Way] 780-508-2456), ATCO Gas (780-424-5222), and EPCOR Drainage Services (Water and Sewer Servicing 780-496-5444).
- The existing services (water and sanitary) enter the proposed subdivision approximately 8.1 m west of the east property line of existing Lot 2 off 55 Avenue NW. As per the EPCOR Drainage Services Bylaw and the EPCOR Water Services and Wastewater Treatment Bylaw, these services cannot cross the proposed property line.
- If power service crosses the proposed property line the owner may be required to provide a blanket easement in favour of EPCOR Distribution & Transmission Inc. If required, said easement shall be registered prior to or concurrent with the final plan of survey (contact EPCOR Land Administration Group at 780-412-3252).

**TENTATIVE PLAN**  
 SHOWING PROPOSED SUBDIVISION OF  
 LOT 2 BLOCK 49, PLAN 735 MC WITHIN  
 (E. 1/4 SEC.17, TWP.52, RGE. 24 - W. 4th MER.)  
 PLEASANTVIEW  
 EDMONTON, ALBERTA  
 SCALE: 1:200



**Note:**

1. DISTANCES ARE IN METRES AND DECIMALS THEREOF
2. PROPOSED SUBDIVISION OUTLINED THUS AND CONTAINS 0.067 ha

Rev#	DESCRIPTION	DD/MM/YY
00	ISSUED FOR APPROVAL	28/07/22
01	PROPERTY LINE DEFLECTION FOR SERVICES	21/09/22

**Satt Associates Inc.**  
*Always Striving For Excellence.*  
 #206 - 3132 Parsons Road NW, Edmonton, AB, T6N 1L6  
 (587) 315 6887

Job # : SA22- 1257	Drawn by: DHP	Checked by: AA
--------------------	---------------	----------------



Subdivision Authority

7th Floor, Edmonton Tower  
10111 – 104 Avenue NW  
Edmonton, Alberta T5J 0J4

September 29, 2022

File No. LDA22-0381

Satt Engineering Ltd.  
207 - 3132 Parsons Road NW  
Edmonton, AB T6N 1L6

ATTENTION: Floyd Stochinski

RE: Tentative plan of subdivision to create one (1) additional single detached residential lot from Lot 5, Block 58, Plan 2196 AD, located east of 151 Street and north of 102 Avenue NW; **CANORA**

---

**The Subdivision by Plan is APPROVED on September 29, 2022, subject to the following conditions:**

1. that the owner pay all outstanding property taxes prior to the endorsement of the plan of survey.

Enclosure I is an attachment of the major advisements throughout the subdivision process. Enclosure II is a map of the subdivision and identifies major conditions and advisements of this approval.

Please be advised that the approval is valid for one (1) year from the date on which the subdivision approval is given to the application. An extension beyond that time may be granted by the City of Edmonton.

Please be advised that an appeal may be lodged in accordance to Section 678 of the Municipal Government Act with the Subdivision and Development Appeal Board, 10019 - 103 Avenue NW, Edmonton Alberta, T5J 0G9, within 14 days from the date of the receipt of this decision. The date of receipt of the decision is deemed to be seven (7) days from the date the decision is mailed.

The Subdivision Authority did not receive comments from adjacent landowners. The application complies with the regulations set out in the Edmonton Zoning Bylaw, the land is serviceable, and the proposal advances a more compact urban form. The Subdivision Authority is of the opinion, after considering factors set out in Section 7 of the Subdivision and Development Regulation, that the land is suitable for the purpose for which the subdivision is intended.

If you have further questions, please contact [subdivisions@edmonton.ca](mailto:subdivisions@edmonton.ca).

Regards,

Blair McDowell  
Subdivision Authority

BM/tv/Posse #442219208-001

Enclosure(s)

Please be advised of the following:

Next Steps for Subdivision Approval

- The next step in the subdivision process is to have a legal instrument prepared (ie. Plan of Survey) in order to register the approved subdivision. The legal instrument is then forwarded to the City for endorsement along with the endorsement fee (\$700.00 - 2022 Fees Schedule) and subsequently released to the applicant for registration at the Land Titles Office.

Transportation

- There are existing boulevard trees adjacent to the site on 151 Street NW that must be protected during construction. For information about tree protection please refer to the City of Edmonton's website (search "Trees and Construction").
- Any and all costs associated with tree work requests (removal, pruning or other) and/or remediation from damages are borne on to the proponent as per the Corporate Tree Management Policy (C456C). All work is to be carried out by Urban Forestry who can be contacted at citytrees@edmonton.ca. Removal of City of Edmonton trees must follow the Live Tree Removal Guidelines which include community notice and value compensation.
- Access for future development must be to the adjacent alley in conformance with Mature Neighbourhood Overlay Section 814.3(17) of the Zoning Bylaw #12800.

Building / Site

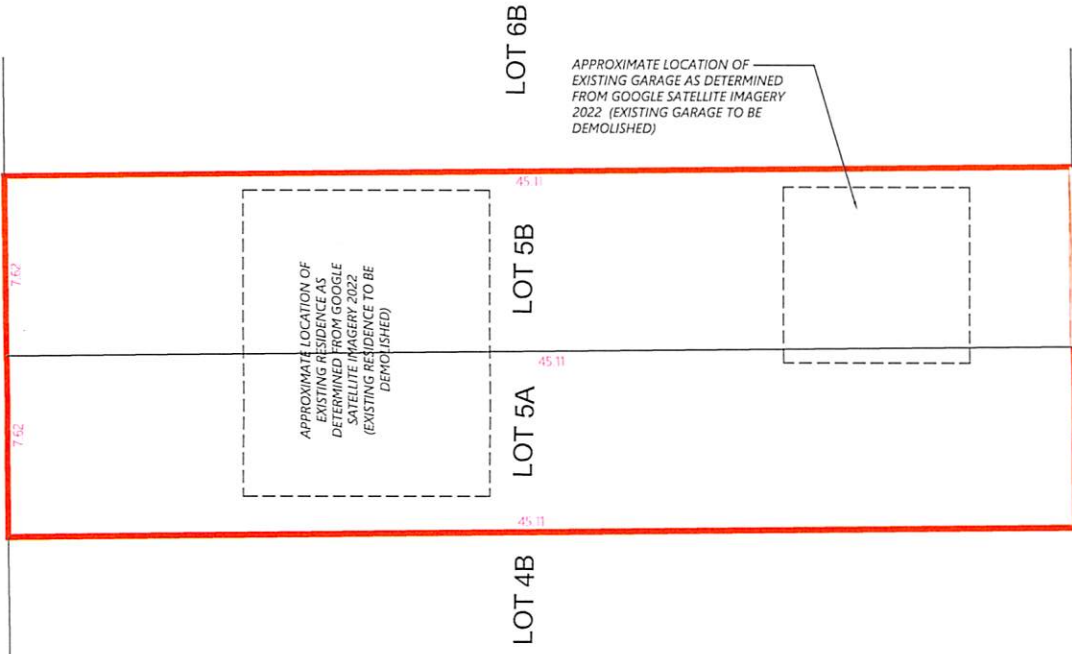
- The owner shall ensure that any change in property boundaries does not cause any structures on site to become non-compliant with the Safety Codes Act and the Alberta Building Code. Permits may be required for such changes. Please contact 311 for more information.

Servicing

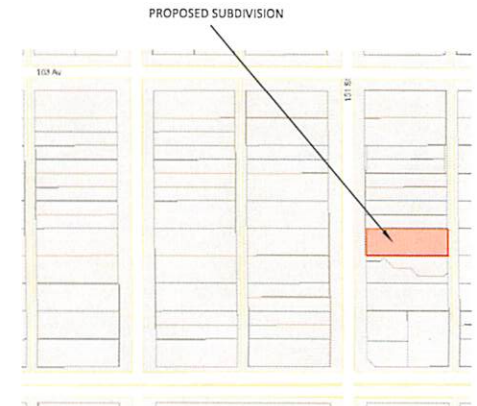
- The owner is required to make satisfactory arrangements for, and pay all costs associated with separate servicing to each lot, as well as the modification, relocation and/or removal of existing services. For further information, please contact: EPCOR Distribution & Transmission Inc. (780-412-4000), TELUS Communications (Edmonton) Inc. (Real Estate Division [Rights of Way] 780-508-2456), ATCO Gas (780-424-5222), and EPCOR Drainage Services (Water and Sewer Servicing 780-496-5444).
- The existing services (water and sanitary) enter the proposed subdivision approximately 5.6 m north of the south property line of existing lot 5 off of the lane. As per the EPCOR Drainage Services Bylaw and the EPCOR Water Services and Wastewater Treatment Bylaw, these services cannot cross the proposed property line.
- There is a deficiency in on-street hydrant spacing adjacent to the property. The applicant/owner is advised to review on-site fire protection requirements to ensure adequate coverage (contact EPCOR Water at 780-412-3955).
- If power service crosses the proposed property line the owner may be required to provide a blanket easement in favour of EPCOR Distribution & Transmission Inc. If required, said easement shall be registered prior to or concurrent with the final plan of survey (contact EPCOR Land Administration Group at 780-412-3252).



151 STREET



**TENTATIVE PLAN**  
 SHOWING PROPOSED SUBDIVISION OF  
 LOT 5 BLOCK 58, PLAN 2196 AD WITHIN  
 (S.E. 1/4 SEC.2, TWP.53, RGE. 25 - W. 4th MER.)  
 CANORA  
 EDMONTON, ALBERTA  
 SCALE: 1:200



**Note:**

1. DISTANCES ARE IN METRES AND DECIMALS THEREOF
2. PROPOSED SUBDIVISION OUTLINED THUS AND CONTAINS 0.069 ha

**Satt Associates Inc.**  
*Always Striving For Excellence.*  
 #206 - 3132 Parsons Road NW, Edmonton, AB, T6N 1L6  
 (587) 315 6887



Subdivision Authority

7th Floor, Edmonton Tower  
10111 – 104 Avenue NW  
Edmonton, Alberta T5J 0J4

September 29, 2022

File No. LDA22-0400

Pals Geomatics Corp.  
10704 176 Street NW  
Edmonton, AB T5S 1G7

ATTENTION: Sam McDougall

RE: Tentative plan of subdivision to create one (1) additional single detached residential lot from Lot 28, Block 16, Plan 5069 KS, located north of Valleyview Crescent NW and east of 137 Street NW;  
**PARKVIEW**

---

**The Subdivision by Plan is APPROVED on September 29, 2022, subject to the following conditions:**

1. that the owner apply for a permit to demolish the existing dwelling and garage prior to endorsement of the final plan. Demolition permits can be obtained from Development Services. Apply online at [www.edmonton.ca/permits](http://www.edmonton.ca/permits);
2. that the final plan of survey shall conform to the attached revised tentative plan;
3. that the owner register a Top of Bank Restrictive Covenant in favour of the City of Edmonton against the proposed Lots, as per the memorandum from the Senior Geotechnical Engineer of Integrated Infrastructure Services dated August 18, 2022 (File 302; CAD: 928+32-22), as shown on the "Conditions of Approval" map, Enclosure II;
4. that the owner register a disturbed soil restrictive covenant in favour of EPCOR Drainage Services Inc., against the proposed west lot, as shown on the "Conditions of Approval" map, Enclosure II; and
5. that the owner pay all outstanding property taxes prior to the endorsement of the plan of survey.

Enclosure I is an attachment of the major advisements throughout the subdivision process. Enclosure II is a map of the subdivision and identifies major conditions and advisements of this approval.

Please be advised that the approval is valid for one (1) year from the date on which the subdivision approval is given to the application. An extension beyond that time may be granted by the City of Edmonton.

Please be advised that an appeal may be lodged in accordance to Section 678 of the Municipal Government Act with the Subdivision and Development Appeal Board, 10019 - 103 Avenue NW, Edmonton Alberta, T5J 0G9, within 14 days from the date of the receipt of this decision. The date of receipt of the decision is deemed to be seven (7) days from the date the decision is mailed.

The Subdivision Authority did not receive comments from adjacent landowners. The application complies with the regulations set out in the Edmonton Zoning Bylaw, the land is serviceable, and the proposal advances a more compact urban form. The Subdivision Authority is of the opinion, after considering factors set out in Section 7 of the Subdivision and Development Regulation, that the land is suitable for the purpose for which the subdivision is intended.

If you have further questions, please contact [subdivisions@edmonton.ca](mailto:subdivisions@edmonton.ca).

Regards,

Blair McDowell  
Subdivision Authority

BM/db/Posse #443323846-001

Enclosures

Please be advised of the following:

Next Steps for Subdivision Approval

- The next step in the subdivision process is to have a legal instrument prepared (ie. Plan of Survey) in order to register the approved subdivision. The legal instrument is then forwarded to the City for endorsement along with the endorsement fee (\$700.00 - 2022 Fees Schedule) and subsequently released to the applicant for registration at the Land Titles Office.

Transportation

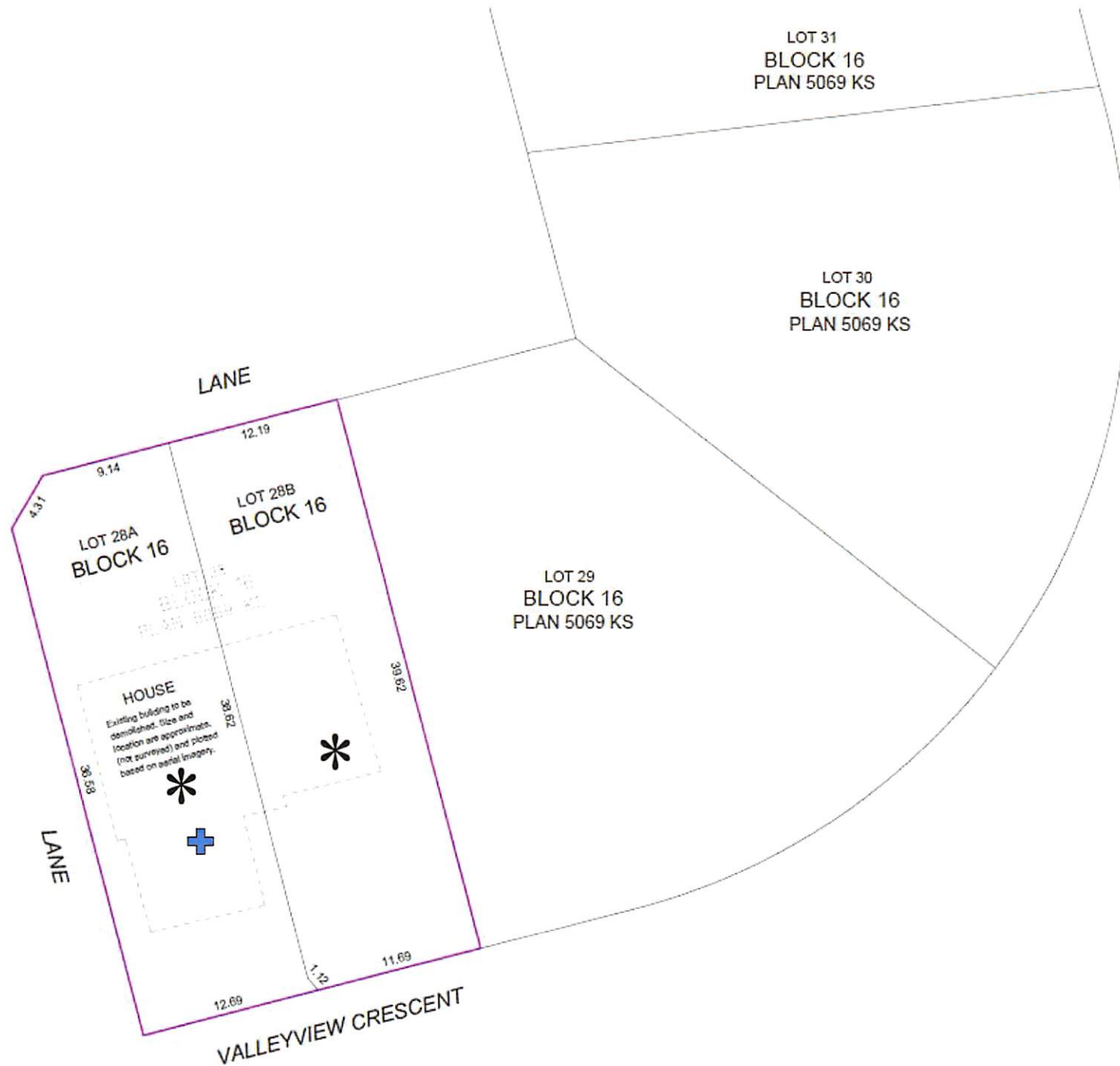
- Access for future development must be to the adjacent alley in conformance with Mature Neighbourhood Overlay Section 814.3(17) of the Zoning Bylaw #12800.
- There is an existing access to Valleyview Crescent. Upon redevelopment of proposed Lot 28A, the existing residential access to Valleyview Crescent must be removed. The owner/applicant will be required to obtain a Permit to remove the access, available from Development Services. Apply online at [www.edmonton.ca/permits](http://www.edmonton.ca/permits).

Building / Site

- The owner shall ensure that any change in property boundaries does not cause any structures on site to become non-compliant with the Safety Codes Act and the Alberta Building Code. Permits may be required for such changes. Please contact 311 for more information.



Servicing

- The owner is required to make satisfactory arrangements for, and pay all costs associated with separate servicing to each lot, as well as the modification, relocation and/or removal of existing services. For further information, please contact: EPCOR Distribution & Transmission Inc. (780-412-4000), TELUS Communications (Edmonton) Inc. (Real Estate Division [Rights of Way] 780-508-2456), ATCO Gas (780-424-5222), and EPCOR Drainage Services (Water and Sewer Servicing 780-496-5444).
- The existing services (storm and sanitary) enter the proposed subdivision approximately 12.19 m west of the east property line of Lot 28 off Valleyview Crescent. The existing storm sewer runs within the lane and is in close proximity to the north and west boundaries of Lot 28. The existing water service enters the proposed subdivision approximately 16.76 m west of the east property line of Lot 28 off of the lane. As per the EPCOR Drainage Services Bylaw and the EPCOR Water Services and Wastewater Treatment Bylaw, these services cannot cross the proposed property line.
- If power service crosses the proposed property line the owner may be required to provide a blanket easement in favour of EPCOR Distribution & Transmission Inc. If required, said easement shall be registered prior to or concurrent with the final plan of survey (contact EPCOR Land Administration Group at 780-412-3252).



## Enclosure II LDA22-0400

**LEGEND**

-  Top of Bank Restrictive Covenant
-  Disturbed Soil Restrictive Covenant





Subdivision Authority

7th Floor, Edmonton Tower  
10111 – 104 Avenue NW  
Edmonton, Alberta T5J 0J4

September 29, 2022

File No. LDA22-0425

Pals Geomatics Corp.  
10704 176 Street NW  
Edmonton, AB T5S 1G7

ATTENTION: Sam McDougall

RE: Tentative plan of subdivision to create separate titles for a semi-detached dwelling from Lot C, Block 24, Plan 8370 ET, located north of 81 Avenue NW and east of 91 Street NW; **KING EDWARD PARK**

---

**The Subdivision by Plan is APPROVED on September 29, 2022, subject to the following conditions:**

1. that the owner enter into a Servicing Agreement with the City of Edmonton for payment of the applicable drainage assessments, pursuant to Section 655 of the Municipal Government Act (contact [development.coordination@edmonton.ca](mailto:development.coordination@edmonton.ca));
2. that the final plan of survey shall conform to the attached revised tentative plan; and
3. that the owner pay all outstanding property taxes prior to the endorsement of the plan of survey.

Enclosure I is an attachment of the major advisements throughout the subdivision process. Enclosure II is a map of the subdivision and identifies major conditions and advisements of this approval.

Please be advised that the approval is valid for one (1) year from the date on which the subdivision approval is given to the application. An extension beyond that time may be granted by the City of Edmonton.

Please be advised that an appeal may be lodged in accordance to Section 678 of the Municipal Government Act with the Subdivision and Development Appeal Board, 10019 - 103 Avenue NW, Edmonton Alberta, T5J 0G9, within 14 days from the date of the receipt of this decision. The date of receipt of the decision is deemed to be seven (7) days from the date the decision is mailed.

The Subdivision Authority did not receive comments from adjacent landowners. The application complies with the regulations set out in the Edmonton Zoning Bylaw, the land is serviceable, and the proposal advances a more compact urban form. The Subdivision Authority is of the opinion, after considering factors set out in Section 7 of the Subdivision and Development Regulation, that the land is suitable for the purpose for which the subdivision is intended.

If you have further questions, please contact [subdivisions@edmonton.ca](mailto:subdivisions@edmonton.ca).

Regards,

Blair McDowell  
Subdivision Authority

BM/cp/Posse #441891504-001

Enclosures

Please be advised of the following:

Next Steps for Subdivision Approval

- The next step in the subdivision process is to have a legal instrument prepared (ie. Plan of Survey) in order to register the approved subdivision. The legal instrument is then forwarded to the City for endorsement along with the endorsement fee (\$700.00 - 2022 Fees Schedule) and subsequently released to the applicant for registration at the Land Titles Office.

Transportation

- There are existing boulevard trees adjacent to the site on 81 Avenue NW that must be protected during construction. For information about tree protection please refer to the City of Edmonton's website (search "Trees and Construction").
- Any and all costs associated with tree work requests (removal, pruning or other) and/or remediation from damages are borne on to the proponent as per the Corporate Tree Management Policy (C456C). All work is to be carried out by Urban Forestry who can be contacted at citytrees@edmonton.ca. Removal of City of Edmonton trees must follow the Live Tree Removal Guidelines which include community notice and value compensation.
- Access for future development must be to the adjacent alley in conformance with Mature Neighbourhood Overlay Section 814.3(17) of the Zoning Bylaw #12800.

Building / Site

- The owner shall ensure that any change in property boundaries does not cause any structures on site to become non-compliant with the Safety Codes Act and the Alberta Building Code. Permits may be required for such changes. Please contact 311 for more information.

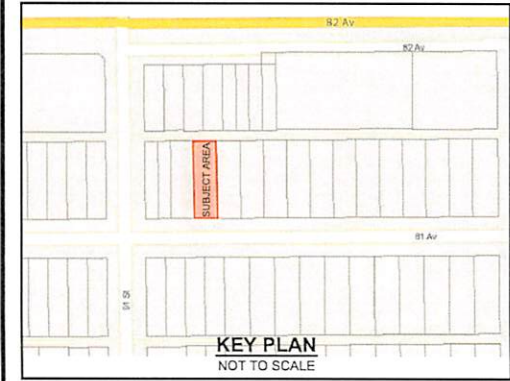
Servicing

- The owner is required to make satisfactory arrangements for, and pay all costs associated with separate servicing to each lot, as well as the modification, relocation and/or removal of existing services. For further information, please contact: EPCOR Distribution & Transmission Inc. (780-412-4000), TELUS Communications (Edmonton) Inc. (Real Estate Division [Rights of Way] 780-508-2456), ATCO Gas (780-424-5222), and EPCOR Drainage Services (Water and Sewer Servicing 780-496-5444).
- The existing services (water and sanitary) enter the proposed subdivision approximately 5.92 m west of the east property line of Lot C off of the lane. As per the EPCOR Drainage Services Bylaw and the EPCOR Water Services and Wastewater Treatment Bylaw, these services cannot cross the proposed property line.
- If power service crosses the proposed property line the owner may be required to provide a blanket easement in favour of EPCOR Distribution & Transmission Inc. If required, said easement shall be registered prior to or concurrent with the final plan of survey (contact EPCOR Land Administration Group at 780-412-3252).

1997686 ALBERT LTD.

**NOTES:**

- ALL DISTANCES ARE SHOWN IN METRES AND DECIMALS THEREOF.
- ALL DISTANCES ON CURVED BOUNDARIES ARE ARC LENGTHS.
- ALL INFORMATION SHOWN ON THIS PLAN IS BOTH TENTATIVE AND PRELIMINARY, AND SUBJECT TO CHANGE BY THE 'PLAN OF SURVEY'.
- THE BOUNDARY SHOWN, EVEN IF ANNOTATED, IS SUBJECT TO CHANGE BY THE 'PLAN OF SURVEY'.
- THE ZONING OF THIS SUBJECT AREA IS R3.
- PLAN TO BE SUBDIVIDED SHOWN OUTLINED THUS: ..... AND CONTAINS: 0.048 ha.




REV. NO.	DATE	ITEM	BY
02	SEPT. 19/22	LOT DEFLECTION	CN
01	JULY 12/22	ORIGINAL PLAN COMPLETED	CN

REVISIONS

**KING EDWARD PARK**  
TENTATIVE PLAN SHOWING PROPOSED  
**SUBDIVISION**

OF  
LOT C, BLOCK 24, PLAN 8370 ET  
WITHIN THE  
S.W. 1/4 SEC. 27 - TWP. 52 - RGE. 24 - W. 4TH MER.

**EDMONTON - ALBERTA**

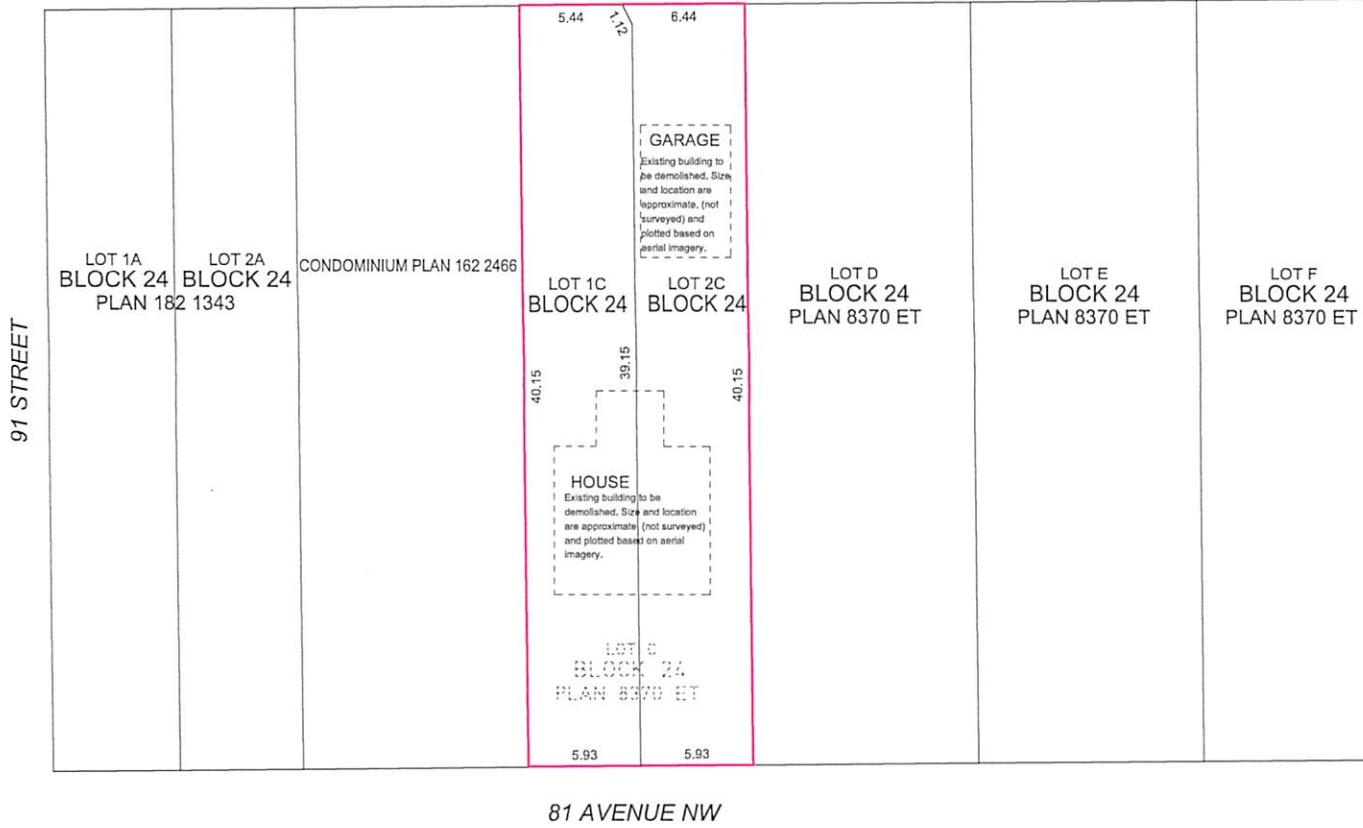


**Pals Geomatics** Phone: (780) 455-3177 Fax: (780) 451-2047  
Email: edmonton@palsgeomatics.com  
16704-176 Street NW, Edmonton, Alberta T5S 1G7

FILE NO. 622000551 DRAFTED BY: CN CHECKED BY: DS



LANE



81 AVENUE NW

Thursday, September 22, 2022  
10:00 am.



PLACE: ET 6 MR NW 06-127

## SUBDIVISION AUTHORITY MINUTES MEETING NO. 38

**PRESENT** Kristen Rutherford, Acting Chief Subdivision Officer

**1. ADOPTION OF AGENDA**

MOVED

Kristen Rutherford

That the Subdivision Authority Agenda for the September 22, 2022 meeting be adopted.

FOR THE MOTION

Kristen Rutherford

**CARRIED**

**2. ADOPTION OF MINUTES**

MOVED

Kristen Rutherford

That the Subdivision Authority Minutes for the September 15, 2022 meeting be adopted.

FOR THE MOTION

Kristen Rutherford

**CARRIED**

**3. OLD BUSINESS**

**4. NEW BUSINESS**

1. LDA22-0339  
410757673-001

Tentative plan of subdivision to create two (2) other lots and two (2) Environmental Reserve (ER) lots from Block C, Plan 2887 AQ, Lot 4, Block C, Plan 132 0859, and Lot 11, Block 16, Plan 122 0171, located north of 167 Avenue NW and west of 66 NW; **SCHONSEE**

MOVED

Kristen Rutherford

That the application for subdivision be Approved as Amended.

FOR THE MOTION

Kristen Rutherford

**CARRIED**

2. LDA22-0217  
431943256-001

Tentative plan of subdivision to create separate titles for a semi-detached dwelling from Lot 5, Block 62, Plan 2061HW, located north of 81 Avenue NW and west of 75 Street NW; **KING EDWARD PARK**

MOVED

Kristen Rutherford

That the application for subdivision be Approved.

FOR THE MOTION

Kristen Rutherford

**CARRIED**



3.	LDA22-0228 432331930-001	Tentative plan of subdivision to create one (1) commercial unit and one (1) remnant unit from Lot 3, Block 36, Plan 2021679 located north of 137 Avenue NW and west of Admiral Girouard Street NW; <b>GRIESBACH</b>	
MOVED		Kristen Rutherford  That the application for subdivision be Approved.	
FOR THE MOTION		Kristen Rutherford	<b>CARRIED</b>
4.	LDA22-0414 444575621-001	Tentative plan of subdivision to create one (1) additional single detached residential lot from Lot 3, Block 22, Plan RN64, located north of 121 Avenue NW and west of 123 Street NW; <b>PRINCE CHARLES</b>	
MOVED		Kristen Rutherford  That the application for subdivision be Approved.	
FOR THE MOTION		Kristen Rutherford	<b>CARRIED</b>
5.	LDA22-0415 444860425-001	Tentative plan of subdivision to create separate titles for a semi-detached dwelling from Lot R, Block 6, Plan 8438 ET, located south of Connors Road NW and north of 93 Street NW; <b>BONNIE DOON</b>	
MOVED		Kristen Rutherford  That the application for subdivision be Approved.	
FOR THE MOTION		Kristen Rutherford	<b>CARRIED</b>
5.	<b>ADJOURNMENT</b>  The meeting adjourned at 10:30 a.m.		