

Thursday, April 7, 2022
10:00 am.



PLACE: ET 6 MR NW 06-127

SUBDIVISION AUTHORITY MINUTES MEETING NO. 14

PRESENT	Blair McDowell, Chief Subdivision Officer	
1.	ADOPTION OF AGENDA	
MOVED	Blair McDowell	
	That the Subdivision Authority Agenda for the April 7, 2022 meeting be adopted.	
FOR THE MOTION	Blair McDowell	CARRIED
2.	ADOPTION OF MINUTES	
MOVED	Blair McDowell	
	That the Subdivision Authority Minutes for the March 31, 2022 meeting be adopted.	
FOR THE MOTION	Blair McDowell	CARRIED
3.	OLD BUSINESS	
4.	NEW BUSINESS	
1.	LDA21-0525 408249885-001	Tentative plan of subdivision to create 39 single detached residential lots from the SE 25-52-26-W4M located north of Whitemud Drive NW and east of 222A Street NW; ROSENTHAL
MOVED	Blair McDowell	
	That the application for subdivision be Approved as Amended.	
FOR THE MOTION	Blair McDowell	CARRIED
2.	LDA21-0606 411625002-001	Tentative plan of subdivision to create 71 single detached residential lots, 14 semi-detached residential lots, two (2) Municipal Reserve lots, and two (2) Environmental Reserve lots from Lot 1, Block 14, Plan 222 0645 and Lot 1, Block 15, Plan 222 0646 located south of Aster Way NW and east of 17 Street NW; ASTER
MOVED	Blair McDowell	
	That the application for subdivision be Approved as Amended.	
FOR THE MOTION	Blair McDowell	CARRIED

3.	LDA21-0192 388583841-001	REVISION of conditionally approved tentative plan of subdivision to create 11 single detached residential lots and 32 row housing lots, from Lot 3, Block 1, Plan 022 4568 and Lot 2, Block 1, Plan 022 4568, located north of Rosenthal Boulevard NW and east of 231 Street NW; ROSENTHAL
MOVED		Blair McDowell That the application for subdivision be Approved.
FOR THE MOTION		Blair McDowell CARRIED
4.	LDA22-0079 422462125-001	Tentative plan of subdivision to create three (3) other parcels to facilitate a land swap between Lot 1, Block D, Plan 1620360 and a portion of the SW-22-51-25-4, located east of Rabbit Hill Road SW and north of 28 Avenue SW; GLENRIDDING RAVINE
MOVED		Blair McDowell That the application for subdivision be Approved.
FOR THE MOTION		Blair McDowell CARRIED
5.	LDA22-0086 423656214-001	Tentative plan of subdivision to create separate titles from Lots 38 and 39, Block 119, Plan I, located south of 89 Avenue NW and east of 98 Street NW; STRATHCONA
MOVED		Blair McDowell That the application for subdivision be Approved.
FOR THE MOTION		Blair McDowell CARRIED
6.	LDA22-0092 397850749-001	Tentative plan of subdivision to create separate titles for a semi-detached dwelling from Lot 6, Block 1, Plan 1875R, located north of Jasper Avenue NW and east of 82 Street NW; CROMDALE
MOVED		Blair McDowell That the application for subdivision be Approved.
FOR THE MOTION		Blair McDowell CARRIED
7.	LDA22-0095 424450355-001	Tentative plan of subdivision to create one (1) additional single detached residential lot from Lot 2 & 3, Block 59, Plan 5997AE, located north of 78 Avenue NW and west of 77 Street NW; KING EDWARD PARK
MOVED		Blair McDowell That the application for subdivision be Approved.
FOR THE MOTION		Blair McDowell CARRIED
8.	LDA22-0096 413238948-001	Tentative plan of subdivision to create separate titles for a semi-detached dwelling from Lot 96, Block 38, Plan 802 1675, located north of 33 Avenue NW and west of 35 Street NW; BISSET
MOVED		Blair McDowell That the application for subdivision be Approved.
FOR THE MOTION		Blair McDowell CARRIED

9.	LDA22-0100 424985275-001	Tentative plan of subdivision to create one (1) additional single detached residential lot, from Lot 15 and the east half of Lot 14, Block 25, Plan 5444 AM, located north of 66 Avenue NW and west of 150 Street NW; HAZELDEAN
MOVED		Blair McDowell That the application for subdivision be Approved.
FOR THE MOTION		Blair McDowell CARRIED
10.	LDA22-0108 425028598-001	Tentative plan of subdivision to create one (1) additional single detached residential lot from Lot 12, Block 26, Plan 4964HW, located south of 108 Avenue NW and east of 129 Street NW; WESTMOUNT
MOVED		Blair McDowell That the application for subdivision be Approved.
FOR THE MOTION		Blair McDowell CARRIED
11.	LDA22-0115 425662594-001	Tentative plan of subdivision to create separate titles for a semi-detached dwelling from Lot 45, Block 6, Plan 782 3023, located north of 18A Avenue NW and east of 48 Street NW; POLLARD MEADOWS
MOVED		Blair McDowell That the application for subdivision be Approved.
FOR THE MOTION		Blair McDowell CARRIED
12.	LDA22-0119 426189514-001	Tentative plan of subdivision to create one (1) additional single detached residential lot from Lot 14, Block 20, Plan 5978 KS, located north of 76 Avenue NW and west of 139 Street NW; LAURIER HEIGHTS
MOVED		Blair McDowell That the application for subdivision be Tabled.
FOR THE MOTION		Blair McDowell CARRIED
13.	LDA22-0120 426030360-001	Tentative plan of subdivision to create one (1) additional single detached residential lot from Lot 15, Block 36, Plan 6452 ET, located north of 97 Avenue NW and east of 153 Street NW; WEST JASPER PLACE
MOVED		Blair McDowell That the application for subdivision be Approved.
FOR THE MOTION		Blair McDowell CARRIED
5.	ADJOURNMENT The meeting adjourned at 10:15 a.m.	



Subdivision Authority

7th Floor, Edmonton Tower
10111 – 104 Avenue NW
Edmonton, Alberta T5J 0J4

April 7, 2022

File No. LDA21-0525

IBI Group
300 - 10830 Jasper Ave NW
Edmonton, AB T5J 2B3

ATTENTION: Sara Sherman

RE: Tentative plan of subdivision to create 39 single detached residential lots from the SE 25-52-26-W4M located north of Whitemud Drive NW and east of 222A Street NW;
ROSENTHAL

I The Subdivision by Plan is APPROVED on April 7, 2022, subject to the following conditions:

1. that the owner enter into a Servicing Agreement with the City of Edmonton pursuant to Section 655 of the Municipal Government Act;
2. that the owner prepare the necessary plans and documentation to grant new or carry forward existing easements and restrictive covenants in favour of the City of Edmonton, EPCOR Distribution & Transmission Inc., EPCOR Water Services Inc., and EPCOR Drainage Services, as required by the aforementioned agencies or shown on the engineering drawings that are deemed to be part of the Servicing Agreement;
3. that the owner dedicate the area around the abandoned well site as road right of way as shown on "Conditions of Approval" map, Enclosure I;
4. that the owner register a freeboard restrictive covenant in favour of EPCOR Drainage Services, against the lots backing onto or flanking the Storm Water Management Facility (SWMF) as shown on the "Conditions of Approval" map, Enclosure I; and
5. that the owner pay all outstanding property taxes prior to the endorsement of the plan of survey.

II The Servicing Agreement required in Clause I (2) shall contain, among other things, the following conditions:

1. that the owner pay all servicing costs, assessments, roadway modification costs (including but not limited to sidewalk, shared use path and/or transit infrastructure), construction costs and inspection costs required by this subdivision;
2. that the owner pay all costs specified in the Servicing Agreement prior to endorsement of the plan of survey;
3. that the owner pay the Drainage Assessments applicable to this subdivision;

4. that the owner pay the Arterial Roadway Assessments applicable to this subdivision;
5. that the owner submits an Erosion and Sediment Control (ESC) Plan specific for this development and for implementation during and after construction in accordance with the City of Edmonton ESC Guidelines and Field Manual;
6. that the owner submits detailed engineering drawings and technical studies in accordance with the City of Edmonton Design and Construction Standards and to the satisfaction of the City Departments and affected utility agencies;
7. that the owner constructs a 1.8 m concrete sidewalk with lighting and bollards within the walkways with connections to adjacent paths to the satisfaction of Subdivision and Development Coordination, as shown on the "Conditions of Approval" map, Enclosure I;
8. that the owner construct all fences wholly on privately-owned lands, to the satisfaction of Subdivision and Development Coordination, as shown on the "Conditions of Approval" map, Enclosure I; and
9. that the owner is responsible for the landscape design and construction within the road right of way and walkways, to the satisfaction of City Departments and affected utility agencies.

Enclosure I is a map of the subdivision identifying major conditions of this approval.

A 1.62 ha Deferred Reserve Caveat (DRC #122420205) from the north half of the SE 25-52-26-W4M was transferred to the south half of the SE 25-52-26-W4M. The DRC was exhausted to assemble a portion of the 2.59 ha school site with LDA11-0026.

Municipal Reserve (MR) for the south half of the SE 25-52-26-W4M was addressed by registering a 4.78 ha Deferred Reserve Caveat (DRC #122420206) with LDA07-0451. The 4.78 ha DRC was reduced by 0.97 ha with LDA11-0026 to dedicate the remainder of the 2.59 ha school site. The new balance of 3.81 ha (DRC #152081625) carried forward on title. This DRC will be adjusted and discharged with this application.

There is an over dedication of MR for the SE 25-52-26-W4M in the amount of 0.241 ha. This MR credit will be transferred to the NE 30-52-25-W4M to assemble a 5.09 ha park site in Potter Greens with LDA20-0394.

Please be advised that the approval is valid for one (1) year from the date on which the subdivision approval is given to the application. An extension beyond that time may be granted by the City of Edmonton.

Please be advised that an appeal may be lodged in accordance to Section 678 of the Municipal Government Act with the Subdivision and Development Appeal Board, 10019 - 103 Avenue NW, Edmonton Alberta, T5J 0G9, within 14 days from the date of the receipt of this decision. The date of receipt of the decision is deemed to be seven (7) days from the date the decision is mailed.

If you have further questions, please contact subdivisions@edmonton.ca.

Regards,

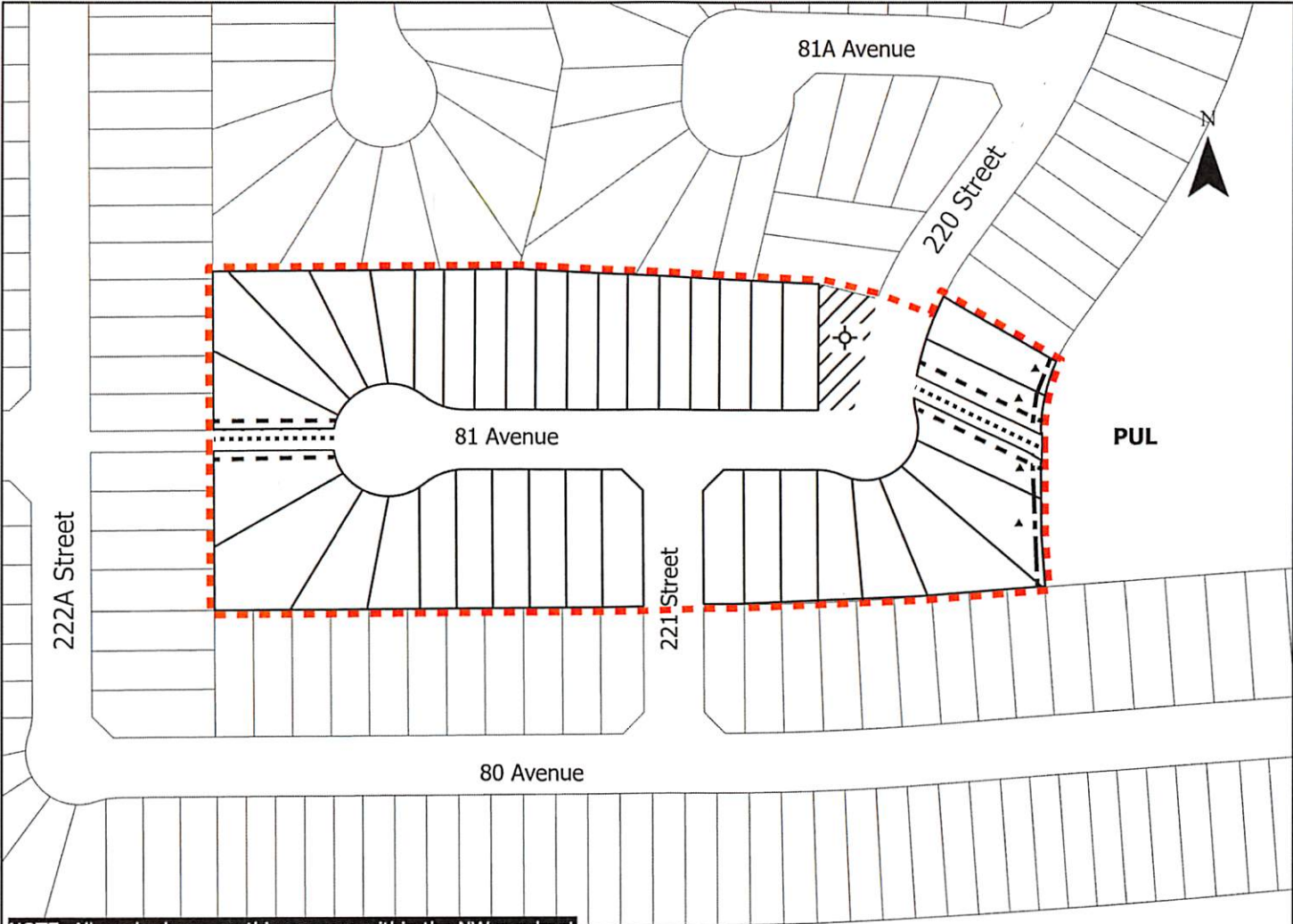


Blair McDowell
Subdivision Authority

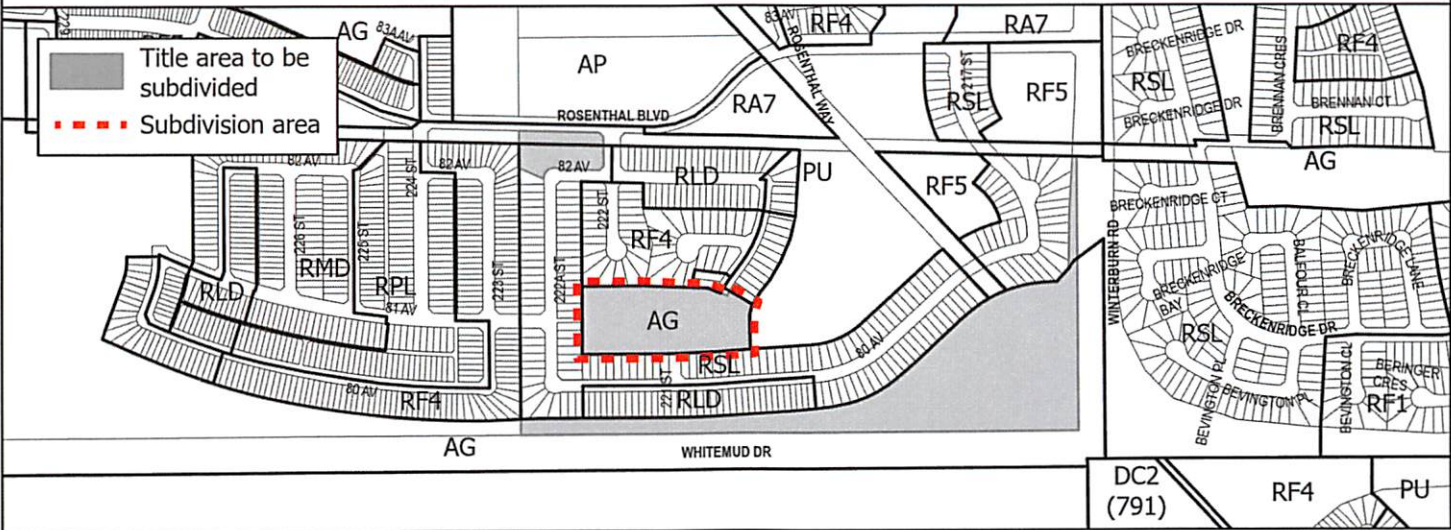
BM/cp/Posse #408249885-001

Enclosure(s)

- ■ ■ Limit of proposed subdivision
- ▲ Restrictive covenant re:Freeboard
- /// Dedicate as road right of way
- - - 1.8m Uniform Fence - Zoning bylaw
- Concrete Sidewalk 1.8m
- ⊗ Abandoned well site
- - - 1.2 Uniform Screen Fence



NOTE: All roads shown on this map are within the NW quadrant





Subdivision Authority

7th Floor, Edmonton Tower
10111 – 104 Avenue NW
Edmonton, Alberta T5J 0J4

April 7, 2022

File No. LDA21-0606

WSP
1200 - 10909 Jasper Ave NW
Edmonton, AB T5J 3L9

ATTENTION: Tanya MacNeil

RE: Tentative plan of subdivision to create 71 single detached residential lots, 14 semi-detached residential lots, two (2) Municipal Reserve lots, and two (2) Environmental Reserve lots from Lot 1, Block 14, Plan 222 0645 and Lot 1, Block 15, Plan 222 0646 located south of Aster Way NW and east of 17 Street NW; **ASTER**

I The Subdivision by Plan is APPROVED on April 7, 2022, subject to the following conditions:

1. that the owner dedicate Environmental Reserve (ER) as a 1.215 ha lot and a 1.025 ha lot pursuant to Section 664(1.1)(a) of the Municipal Government Act as shown on the "Conditions of Approval" map, Enclosure I;
2. that the owner dedicate Municipal Reserve (MR) as a 0.45 ha lot and 0.05 ha lot pursuant to Section 666 of the Municipal Government Act as shown on the "Conditions of Approval" map, Enclosure I;
3. that the owner enter into a Servicing Agreement with the City of Edmonton pursuant to Section 655 of the Municipal Government Act;
4. that the owner prepare the necessary plans and documentation to grant new or carry forward existing easements and restrictive covenants in favour of the City of Edmonton, EPCOR Distribution & Transmission Inc., EPCOR Water Services Inc., and EPCOR Drainage Services, as required by the aforementioned agencies or shown on the engineering drawings that are deemed to be part of the Servicing Agreement;
5. that the owner register a minimum 6 m wide public access easement for the 3 m shared use path through the future multi-family site, including a connection to the shared use path being constructed on Aster Boulevard with LDA21-0524, as shown on the "Conditions of Approval" map, Enclosure I. The City shall be a party to the easement;
6. that the subdivision boundary be amended to include the complete local road intersection of 12 Street and 13 Avenue, as shown on Enclosure I;
7. that the subdivision boundary be amended to exclude the unnamed bodies of water outside of the titled area, as shown on Enclosure I

8. that the subdivision LDA21-0524 be registered prior to or concurrent with this application to provide the logical roadway extension and underground utilities;
9. that LDA21-0565 to amend the Edmonton Zoning Bylaw shall be approved prior to the endorsement of the plan of survey; and
10. that the owner pay all outstanding property taxes prior to the endorsement of the plan of survey.

II The Servicing Agreement required in Clause I (3) shall contain, among other things, the following conditions:

1. that the owner pay all servicing costs, assessments, roadway modification costs (including but not limited to sidewalk, shared use path and/or transit infrastructure), construction costs and inspection costs required by this subdivision;
2. that the owner pay all costs specified in the Servicing Agreement prior to endorsement of the plan of survey;
3. that the owner pay the Drainage Assessments applicable to this subdivision;
4. that the owner pay the Arterial Roadway Assessments applicable to this subdivision;
5. that the owner submits an Erosion and Sediment Control (ESC) Plan specific for this development and for implementation during and after construction in accordance with the City of Edmonton ESC Guidelines and Field Manual;
6. that the owner submits detailed engineering drawings and technical studies in accordance with the City of Edmonton Design and Construction Standards and to the satisfaction of the City Departments and affected utility agencies;
7. that the owner constructs a temporary 12 m radius gravel surface turnaround with Phase 1, with bollards or mini-barriers to the satisfaction of Subdivision and Development Coordination, as shown on the "Conditions of Approval" map, Enclosure I. This turnaround will be required prior to Construction Completion Certificate (CCC) for roads (or when required by Subdivision and Development Coordination);
8. that the owner constructs a 3 m hard surface shared use path connecting from the shared use path being constructed with LDA21-0524 on Aster Boulevard NW to the western boundary of proposed ER Lot 16 with a connection the sidewalk, with "Shared Use" signage, lighting, and bollards, to the satisfaction of Subdivision and Development Coordination, as shown on the "Conditions of Approval" map, Enclosure I. Ecological lighting considerations will be reviewed through the submission of Engineering Drawing to the satisfaction of Urban Growth & Open Space Strategy (contact ecologyecircs@edmonton.ca) for more information;
9. that the engineering drawings include grading plans to accommodate the future construction of a 3 m shared use path that will extend south of the shared use path being constructed with this subdivision, through the ER lots and the MR lot, and to the south boundary of the subdivision, to the satisfaction of Subdivision and Development Coordination;

10. that the owner construct all fences wholly on privately-owned land, to the satisfaction of Subdivision and Development Coordination, as shown on the "Conditions of Approval" map, Enclosure I; and
11. that the owner is responsible for the landscape design and construction within the Reserve lots, road right of way, and walkways, to the satisfaction of City Departments and affected utility agencies.

Enclosure I is a map of the subdivision identifying major conditions of this approval.

Municipal Reserve (MR) for Lot 1, Block 15, Plan 222 0646 in the amount of 0.5 ha is being provided by dedication with this subdivision. Environmental Reserve (ER) for Lot 1, Block 14, Plan 222 0645 and Lot 1, Block 15, Plan 222 0646 in the amount of 2.24 ha is being dedicated with this subdivision. Subsequent to MR and ER dedication, and the area adjustment for the unnamed water bodies, the existing DRCs for Lot 1, Block 14, Plan 222 0645 and Lot 1, Block 15, Plan 222 0646 will be reduced accordingly, and transferred to Lot 1, Plan 812 0416 for the future dedication of a school site.

Please be advised that the approval is valid for one (1) year from the date on which the subdivision approval is given to the application. An extension beyond that time may be granted by the City of Edmonton.

Please be advised that an appeal may be lodged in accordance with Section 678 of the Municipal Government Act with the Provincial Land and Property Rights Tribunal, 2nd Floor, 1229 - 91 Street SW, Edmonton, Alberta, T6X 1E9, within 14 days from the date of the receipt of this decision. The date of receipt of the decision is deemed to be seven (7) days from the date the decision is mailed.

If you have further questions, please contact subdivisions@edmonton.ca.

Regards,



Blair McDowell
Subdivision Authority

BM/cp/Posse #411625002-001

Enclosure(s)

SUBDIVISION CONDITIONS OF APPROVAL MAP

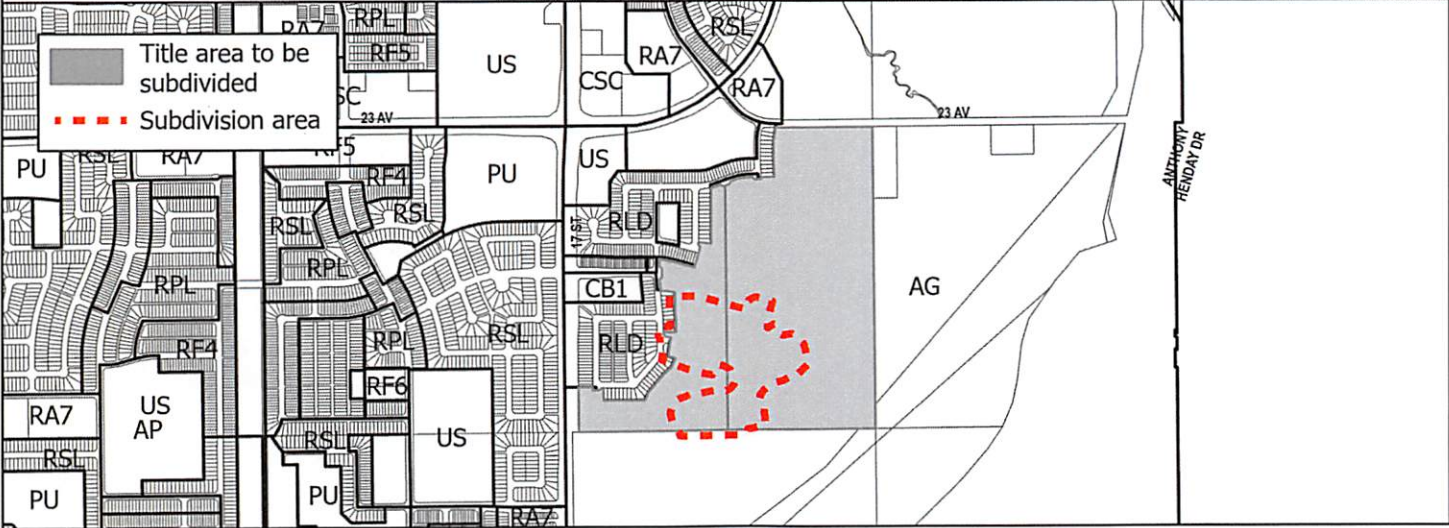
April 7, 2022

LDA21-0606

- Limit of proposed subdivision
- Amend Subdivision Boundary
- Phasing Line
- ↻ Temporary 12 m radius turnaround
- - - 1.8m Uniform Fence - Zoning bylaw
- 3m Hard surface shared use path
- 1.8m Uniform Fence
- 1.2 m Uniform Screen Fence
- Register Easement for SUP



NOTE: All roads shown on this map are within the NW quadrant





Subdivision Authority

7th Floor, Edmonton Tower
10111 – 104 Avenue NW
Edmonton, Alberta T5J 0J4

April 7, 2022

File No. LDA21-0192

Stantec Consulting Ltd.
400 - 10220 103 Ave NW
Edmonton, AB T5J 0K4

ATTENTION: Elise Shillington

RE: REVISION of conditionally approved Tentative plan of subdivision to create 11 single detached residential lots and 32 row housing lots, from Lot 3, Block 1, Plan 022 4568 and Lot 2, Block 1, Plan 022 4568, located north of Rosenthal Boulevard NW and east of 231 Street NW;
ROSENTHAL

The original subdivision was approved on July 15, 2021. This proposed revision amends the subdivision boundary to exclude some of the row housing lots, while other row housing lots have been increased in width and area. There is a net decrease of 13 row housing lots.

I The Subdivision by Plan is APPROVED on April 7, 2022, subject to the following conditions:

1. that the owner enter into a Servicing Agreement with the City of Edmonton pursuant to Section 655 of the Municipal Government Act;
2. that the owner prepare the necessary plans and documentation to grant new or carry forward existing easements and restrictive covenants in favour of the City of Edmonton, EPCOR Distribution & Transmission Inc., EPCOR Water Services Inc., and EPCOR Drainage Services, as required by the aforementioned agencies or shown on the engineering drawings that are deemed to be part of the Servicing Agreement;
3. that the subdivision boundary be amended to exclude the intersections along Rosenthal Drive, as shown on the "Conditions of Approval" map, Enclosure I;
4. that the approved subdivisions LDA18-0022 be registered prior to or concurrent with this application for necessary underground utilities, roadway connections and the 231 Street NW Deferred Arterial Dedication Agreement;
5. that LDA22-0035 and LDA22-0156, applications to amend the Edmonton Zoning Bylaw, shall be approved prior to the endorsement of the plan of survey; and
6. that the owner pay all outstanding property taxes prior to the endorsement of the plan of survey.

II The Servicing Agreement required in Clause I (1) shall contain, among other things, the following conditions:

1. that the owner pay all servicing costs, assessments, roadway modification costs (including but not limited to sidewalk, shared use path and/or transit infrastructure), construction costs and inspection costs required by this subdivision;
2. that the owner pay all costs specified in the Servicing Agreement prior to endorsement of the plan of survey;
3. that the owner pay the Drainage Assessments applicable to this subdivision;
4. that the owner pay the Arterial Roadway Assessments applicable to this subdivision;
5. that the owner submits an Erosion and Sediment Control (ESC) Plan specific for this development and for implementation during and after construction in accordance with the City of Edmonton ESC Guidelines and Field Manual;
6. that the owner submits detailed engineering drawings and technical studies in accordance with the City of Edmonton Design and Construction Standards and to the satisfaction of the City Departments and affected utility agencies;
7. that the owner shall submit redline revisions or resubmit engineering drawings, subject to the extent of the proposed revisions, to the satisfaction of Development Servicing Agreements;
8. that the owner constructs a temporary 6 m gravel surface roadway connection to the satisfaction of Subdivision and Development Coordination, as shown on the "Conditions of Approval" map, Enclosure I. This roadway will be required prior to Construction Completion Certificate (CCC) for roads (or when required by Subdivision and Development Coordination);
9. that the owner construct all fences wholly on privately-owned lands, to the satisfaction of Subdivision and Development Coordination, as shown on the "Conditions of Approval" map, Enclosure I; and
10. that the owner is responsible for the landscape design and construction within the road right of way, to the satisfaction of City Departments and affected utility agencies.

Enclosure I is a map of the subdivision identifying major conditions of this approval.

Municipal Reserve (MR) for Lots 2 and 3, Block 1, Plan 022 4568 was addressed by Deferred Reserve Caveat (DRC) with SO/02-0012. The DRC will carry forward on the remainder of the titles.

Please be advised that the approval is valid for one (1) year from the date on which the subdivision approval is given to the application. An extension beyond that time may be granted by the City of Edmonton.

Please be advised that an appeal may be lodged in accordance to Section 678 of the Municipal Government Act with the Subdivision and Development Appeal Board, 10019 - 103 Avenue NW, Edmonton Alberta, T5J 0G9, within 14 days from the date of the receipt of this decision. The date of receipt of the decision is deemed to be seven (7) days from the date the decision is mailed.

If you have further questions, please contact subdivisions@edmonton.ca.

Regards,

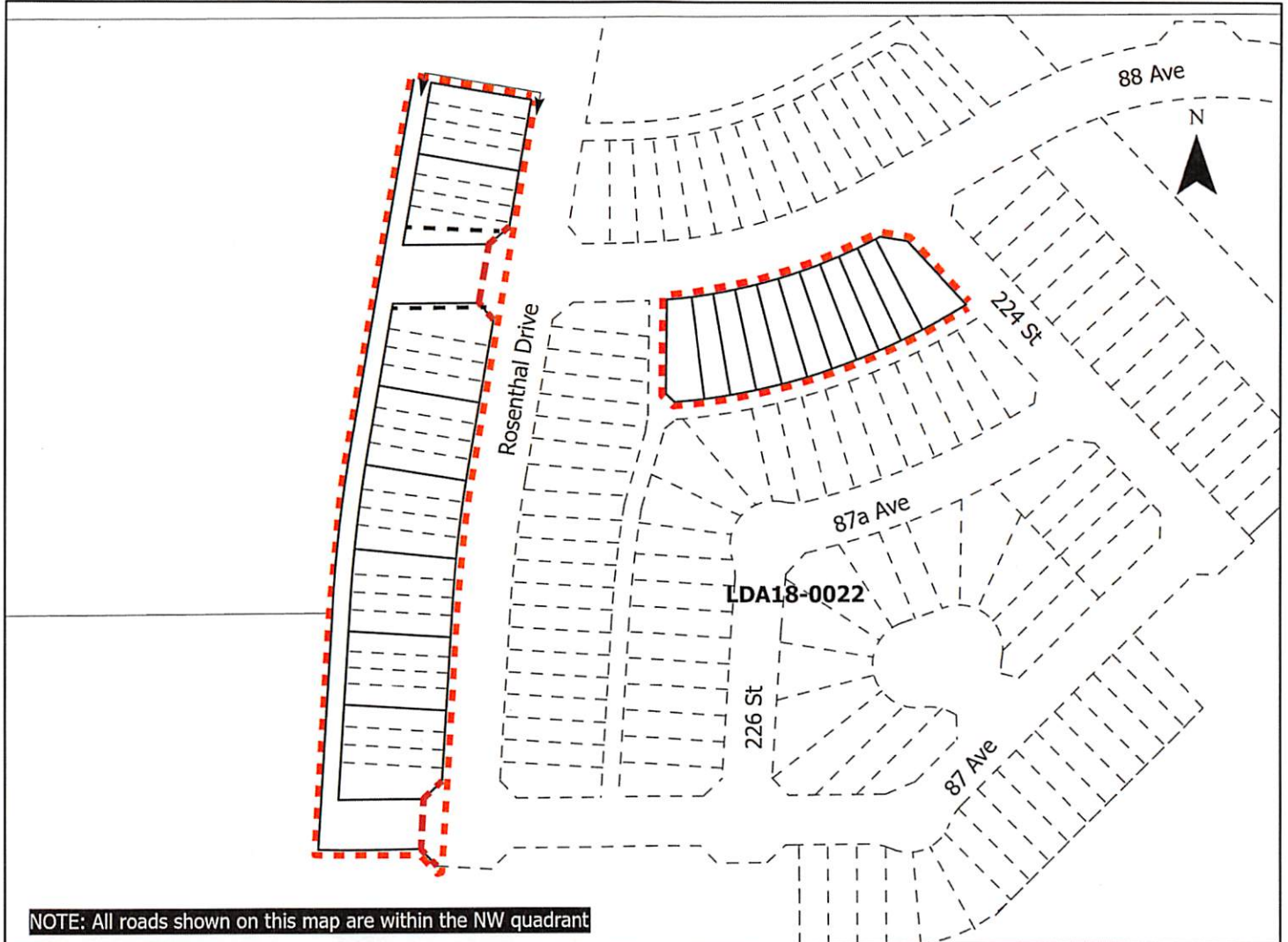
A handwritten signature in blue ink, appearing to read "Blair McDowell". The signature is fluid and cursive, with the first name being more prominent.

Blair McDowell
Subdivision Authority

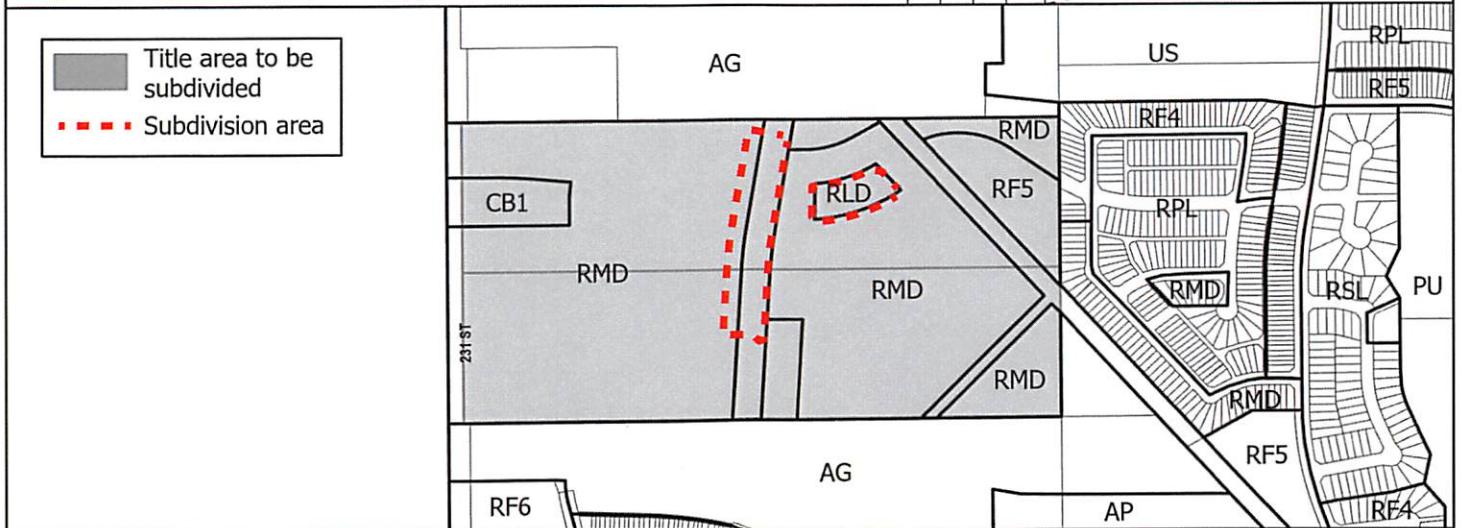
BM/jv/Posse #388583841-001

Enclosure(s)

- Limit of proposed subdivision
- Amend Subdivision Boundary
- - - 1.8m Uniform Fence - Zoning bylaw
- ←→ Temporary 6m roadway



NOTE: All roads shown on this map are within the NW quadrant





Subdivision Authority

7th Floor, Edmonton Tower
10111 – 104 Avenue NW
Edmonton, Alberta T5J 0J4

April 7, 2022

File No. LDA22-0079

Stantec Consulting Ltd.
400 - 10220 103 Ave NW
Edmonton, AB T5J 0K4

ATTENTION: Keith Davies

RE: Tentative plan of subdivision to create three (3) other parcels to facilitate a land swap between Lot 1, Block D, Plan 1620360 and a portion of the SW-22-51-25-4, located east of Rabbit Hill Road SW and north of 28 Avenue SW; **GLENRIDGING RAVINE**

The Subdivision by Plan is APPROVED on April 7, 2022, subject to the following conditions:

1. that Charter Bylaw 20050 to amend the Edmonton Zoning Bylaw shall be approved prior to the endorsement of the plan of survey; and
2. that the owner pay all outstanding property taxes prior to the endorsement of the plan of survey.

Enclosure I is a map of the subdivision identifying major conditions of this approval.

Municipal Reserves for Lot 1, Block D, Plan 1920360 were previously addressed with LDA14-0179 by registering a DRC on title. The DRC was transferred to Block D, Plan 9802649 with LDA18-0551.

Municipal Reserves for the SW ¼ 22-51-25-4 were previously addressed with LDA17-0205 by registering a DRC on title. The DRC will carry forward on the remainder of the titled parcel.

Please be advised that the approval is valid for one (1) year from the date on which the subdivision approval is given to the application. An extension beyond that time may be granted by the City of Edmonton.

Please be advised that an appeal may be lodged in accordance to Section 678 of the Municipal Government Act with the Subdivision and Development Appeal Board, 10019 - 103 Avenue NW, Edmonton Alberta, T5J 0G9, within 14 days from the date of the receipt of this decision. The date of receipt of the decision is deemed to be seven (7) days from the date the decision is mailed.

If you have further questions, please contact subdivisions@edmonton.ca.

Regards,

Blair McDowell
Subdivision Authority


BM/tv/Posse #422462125-001
Enclosure



Enclosure I



400-10220 103 Avenue
Edmonton, AB T5J 0K4
Tel. 780.917.7000
www.stantec.com

Copyright Reserved
The Contractor shall verify and be responsible for all dimensions. DO NOT scale the drawing - any errors or omissions shall be reported to Stantec without delay.
The Copyrights to all designs and drawings are the property of Stantec. Reproduction or use for any purpose other than that authorized by Stantec is forbidden.

Notes
All distances are expressed in metres and decimals thereof.
Area to be subdivided outlined thus  and contains approximately 0.270 hectares.

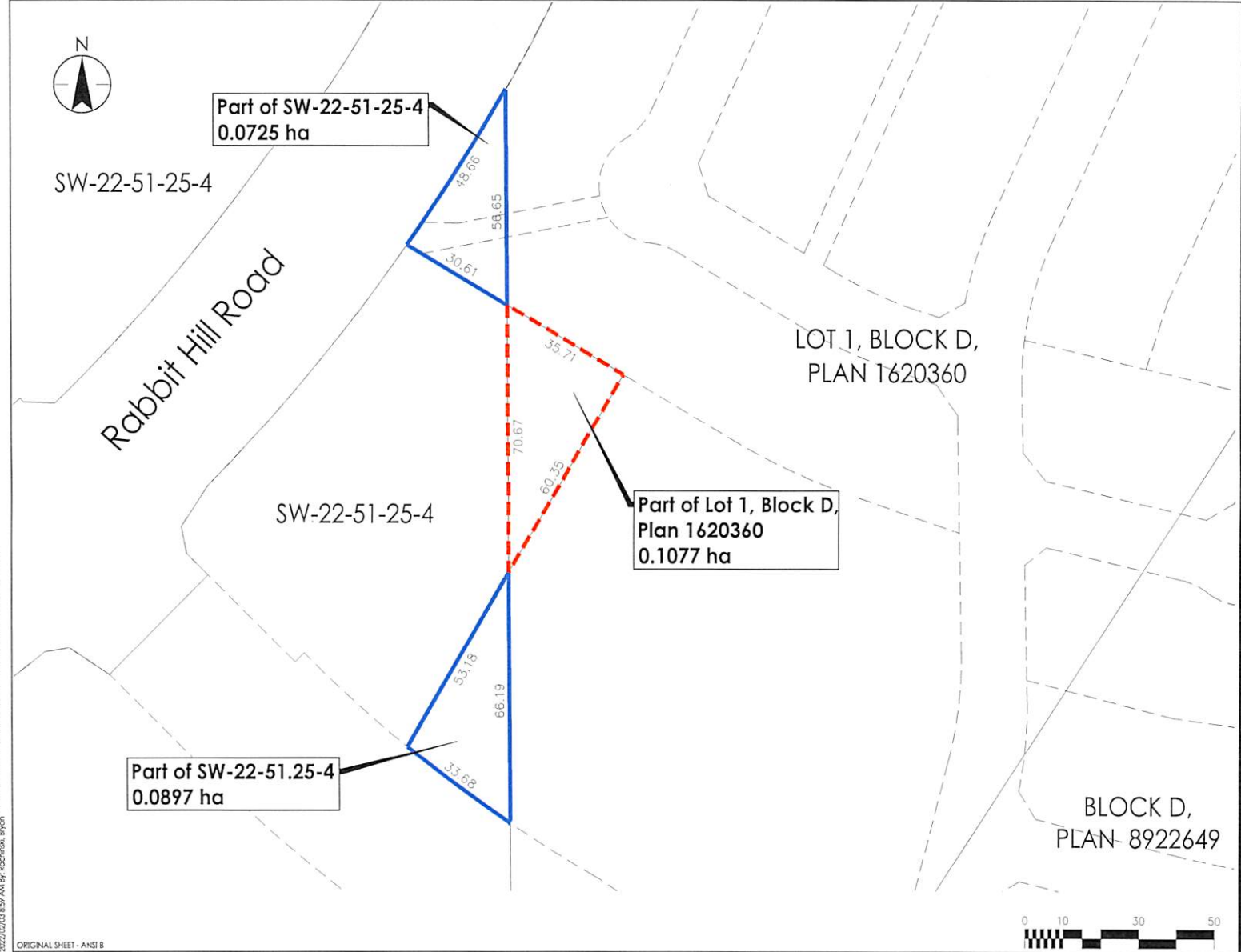
Legend
 From Windermere at Glenridding Inc. to City of Edmonton (0.1077 ha)
 From City of Edmonton to Windermere at Glenridding Inc. (0.1622 ha)

Revision	By	TT.MM.DD

Client/Project
WINDERMERE GLENRIDGING INC.
TENTATIVE PLAN SHOWING PROPOSED LAND SWAP OF PORTION OF LOT 1, BLOCK D, PLAN 1620360, AND S.W. 1/4 SEC. 22-51-25-4
Edmonton, AB

Title
GLENRIDGING RAVINE

Project No. 1161 107575
Scale 1:1000
January 28, 2022



V:\1161_Note\1161107575\Drawing\Planning\Land_Swap\1620360_Glenridding_Ravine_south_28Jan2022.dwg
 2022/01/28 8:27 AM by: fochastak, s.pat

ORIGINAL SHEET - ANSI B



Subdivision Authority

7th Floor, Edmonton Tower
10111 – 104 Avenue NW
Edmonton, Alberta T5J 0J4

April 7, 2022

File No. LDA22-0086

Hagen Surveys (1982) Ltd.
8929 20 Street NW
Edmonton, AB T6P 1K8

ATTENTION: Jordan Widmer

RE: Tentative plan of subdivision to create separate titles from Lots 38 and 39, Block 119, Plan I,
located south of 89 Avenue NW and east of 98 Street NW; **STRATHCONA**

The Subdivision by Plan is **APPROVED** on April 7, 2022, subject to the following conditions:

1. that the owner pay all outstanding property taxes prior to the endorsement of the plan of survey.

Enclosure I is an attachment of the major advisements throughout the subdivision process. Enclosure II is a map of the subdivision and identifies major conditions and advisements of this approval.

Please be advised that the approval is valid for one (1) year from the date on which the subdivision approval is given to the application. An extension beyond that time may be granted by the City of Edmonton.

Please be advised that an appeal may be lodged in accordance to Section 678 of the Municipal Government Act with the Subdivision and Development Appeal Board, 10019 - 103 Avenue NW, Edmonton Alberta, T5J 0G9, within 14 days from the date of the receipt of this decision. The date of receipt of the decision is deemed to be seven (7) days from the date the decision is mailed.

The Subdivision Authority received comments from adjacent landowners and community members. The application complies with the regulations set out in the Edmonton Zoning Bylaw, the land is serviceable, and the proposal advances a more compact urban form. The Subdivision Authority is of the opinion, after considering factors set out in Section 7 of the Subdivision and Development Regulation and the comments from adjacent landowners, that the land is suitable for the purpose for which the subdivision is intended.

If you have further questions, please contact subdivisions@edmonton.ca.

Regards,

A handwritten signature in blue ink, appearing to read 'Blair McDowell', is written over a blue circular stamp.

Blair McDowell
Subdivision Authority

BM/js/Posse #423656214-001

Enclosures

Please be advised of the following:

Next Steps for Subdivision Approval

- The next step in the subdivision process is to complete *the Application for Separation or Consolidation of Title form* in order to register the approved subdivision. The legal instrument is then forwarded to the City for endorsement along with the endorsement fee (\$700.00 - 2022 Fees Schedule) and subsequently released to the applicant for registration at the Land Titles Office.

Transportation

- There are existing boulevard trees adjacent to the site on 89 Avenue NW that must be protected during construction. For information about tree protection please refer to the City of Edmonton's website (search "Trees and Construction").
- Any and all costs associated with tree work requests (removal, pruning or other) and/or remediation from damages are borne on to the proponent as per the Corporate Tree Management Policy (C456C). All work is to be carried out by Urban Forestry who can be contacted at citytrees@edmonton.ca. Removal of City of Edmonton trees must follow the Live Tree Removal Guidelines which include community notice and value compensation.
- Access for future development must be to the adjacent alley in conformance with Mature Neighbourhood Overlay Section 814.3(17) of the Zoning Bylaw #12800.

Building / Site

- The owner shall ensure that any change in property boundaries does not cause any structures on site to become non-compliant with the Safety Codes Act and the Alberta Building Code. Permits may be required for such changes. Please contact 311 for more information.
- Existing dwelling to remain on lot 38 must meet requirements of 2019 National Building Code - Alberta Edition 9.10.15 Spatial Separation Between Houses. Glazing (windows) limited to ~7 - 8% estimated based on Table 9.10.15.4. (7% allowed at 1.2m, 8m to property line required for 100% glazed openings.)
- Existing garage, no unprotected openings allowed where limiting distance is less than 1.2m. No windows permitted on west side of existing garage where limiting distance is shown at 1.16m.

Servicing

- The owner is required to make satisfactory arrangements for, and pay all costs associated with separate servicing to each lot, as well as the modification, relocation and/or removal of existing services. For further information, please contact: EPCOR Distribution & Transmission Inc. (780-412-4000), TELUS Communications (Edmonton) Inc. (Real Estate Division [Rights of Way] 780-508-2456), ATCO Gas (780-424-5222), and EPCOR Drainage Services (Water and Sewer Servicing 780-496-5444).
- The existing services (water and sanitary) enter the proposed subdivision approximately 0.92 m west of the east property line of Lot 38 off 89 Avenue. As per the EPCOR Drainage Services Bylaw and the EPCOR Water Services and Wastewater Treatment Bylaw, these services cannot cross the proposed property line.


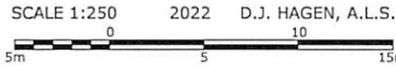
- Please note that the services for the property east of Lot 38 (9745-89 Avenue) cross through the northeast corner of Lot 38. Redevelopment of Lot 38 will require the existing services to be surveyed to confirm the actual location.
- There is a deficiency in on-street hydrant spacing adjacent to the property. The applicant/owner is advised to review on-site fire protection requirements to ensure adequate coverage (contact EPCOR Water at 780-412-3955).
- If power service crosses the proposed property line the owner may be required to provide a blanket easement in favour of EPCOR Distribution & Transmission Inc. If required, said easement shall be registered prior to or concurrent with the final plan of survey (contact EPCOR Land Administration Group at 780-412-3252).

TENTATIVE PLAN
 SHOWING PROPOSED SUBDIVISION OF
 LOTS 38 & 39, BLK.119, PLAN I

IN
 RIVERLOT 17, EDMONTON SETTLEMENT

IN THE
 THEO. TWP.52 RGE.24 W. 4M.

EDMONTON ALBERTA



NOTES:
 - DISTANCES ARE APPROXIMATE AND ARE IN METRES AND DECIMALS THEREOF.
 - AREA DEALT WITH BOUNDED THUS.

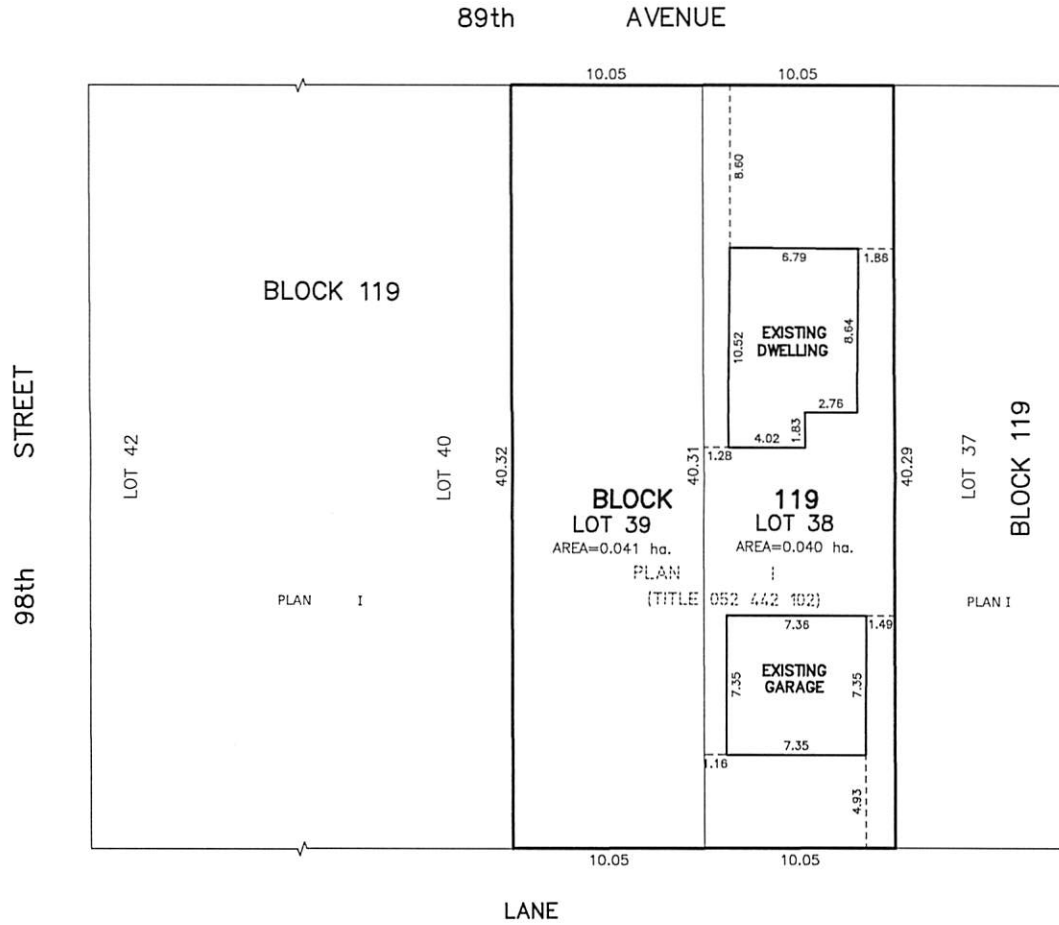


8929 - 20th Street N.W. | Edmonton AB, T6P 1K8 | T 780.464.5506 | F 780.464.4450 | hagensurveys.com
 Your comprehensive surveying partner.

SURVEYOR'S STAMP



CALCULATED BY:	DA	DRAWN BY:	DA
DATE:	FEB. 14, 2022	REVISED:	--
DRAWING	22S0076T	FILE NO.	22S0076





Subdivision Authority

7th Floor, Edmonton Tower
10111 – 104 Avenue NW
Edmonton, Alberta T5J 0J4

April 7, 2022

File No. LDA22-0092

PGA Architects Ltd.
301 - 5505 50 Avenue, Center on the Park
Box 6300
Wetaskiwin AB T9A 2E9

ATTENTION: Chris Laing

RE: Tentative plan of subdivision to create separate titles for a semi-detached dwelling from Lot 6, Block 1, Plan 1875R, located north of Jasper Avenue NW and east of 82 Street NW; **CROMDALE**

The Subdivision by Plan is APPROVED on April 7, 2022, subject to the following conditions:

1. that the owner make satisfactory arrangements with EPCOR Water Services Inc. and EPCOR Drainage Services for the provision of separate services (water and sewer) to each half of the semi-detached dwelling. However, for buildings constructed prior to 1992 there is an option to retain the existing services;
2. that subject to Condition #1, the owner shall make arrangements to ensure that the private sewer services, storm water services, and water services for each unit are connected separately outside of the building, to the satisfaction of EPCOR Drainage Services and EPCOR Water Services Inc. If the services are connected separately outside of the building, the owner must ensure that they abide by the servicing conditions for buildings constructed prior to 1992 (please refer to Enclosure II);
3. that subject to Condition #2, the owner shall make satisfactory arrangements with EPCOR Water Services Inc. to register against each lot an irrevocable caveat allowing for the operation, maintenance, excavation, repair or replacement of the water systems, sanitary sewer, and storm building sewers (please refer to Enclosure II). If the owner chooses to redevelop the property, they must ensure that each lot is separately serviced off of the mains. The shared servicing provisions outlined in Enclosure II will not apply if the property is redeveloped; and
4. that the owner pay all outstanding property taxes prior to the endorsement of the plan of survey.

Enclosure I is an attachment of the major advisements throughout the subdivision process. Enclosure III is a map of the subdivision and identifies major conditions and advisements of this approval.

Please be advised that the approval is valid for one (1) year from the date on which the subdivision approval is given to the application. An extension beyond that time may be granted by the City of Edmonton.

Please be advised that an appeal may be lodged in accordance with Section 678 of the Municipal Government Act with the Provincial Land and Property Rights Tribunal, 2nd Floor, 1229 - 91 Street SW, Edmonton, Alberta, T6X 1E9, within 14 days from the date of the receipt of this decision. The date of receipt of the decision is deemed to be seven (7) days from the date the decision is mailed.

The Subdivision Authority received comments from adjacent landowners and community members. The application complies with the regulations set out in the Edmonton Zoning Bylaw, the land is serviceable, and the proposal advances a more compact urban form. The Subdivision Authority is of the opinion, after considering factors set out in Section 7 of the Subdivision and Development Regulation and the comments from adjacent landowners, that the land is suitable for the purpose for which the subdivision is intended.

If you have further questions, please contact subdivisions@edmonton.ca.

Regards,



Blair McDowell
Subdivision Authority

BM/js/Posse #397850749-001

Enclosures

Please be advised of the following:

Next Steps for Subdivision Approval

- The next step in the subdivision process is to have a legal instrument prepared (ie. Plan of Survey) in order to register the approved subdivision. The legal instrument is then forwarded to the City for endorsement along with the endorsement fee (\$700.00 - 2022 Fees Schedule) and subsequently released to the applicant for registration at the Land Titles Office.

Transportation

- There are existing boulevard trees adjacent to the site on Jasper Avenue NW that must be protected during construction. For information about tree protection please refer to the City of Edmonton's website (search "Trees and Construction").
- Any and all costs associated with tree work requests (removal, pruning or other) and/or remediation from damages are borne on to the proponent as per the Corporate Tree Management Policy (C456C). All work is to be carried out by Urban Forestry who can be contacted at citytrees@edmonton.ca. Removal of City of Edmonton trees must follow the Live Tree Removal Guidelines which include community notice and value compensation.

Building / Site

- The owner shall ensure that any change in property boundaries does not cause any structures on site to become non-compliant with the Safety Codes Act and the Alberta Building Code. Permits may be required for such changes. Please contact 311 for more information.
- Semi-detached house: 1 hour fire separation shall be continuous to separate the dwelling units - from footing to underside of roof sheathing including all projections. (Note: if standard truss or support greater than 24 inches - require infill blocking at not more than 24" o/c to support drywall sheets). 1 hour fire separation wall must be continuous and 1.2m past any perpendicular exterior wall that has an unprotected opening in the wall within 1.2 m of the separation (Article 9.10.12.3. of 2019 NBC (AE)).
- Garage: 1 hour fire separation shall be continuous to separate the Garage units - from footing to underside of roof sheathing including all projections. (Note: if standard truss or support greater than 24 inches - require infill blocking at not more than 24" o/c to support drywall sheets).

Servicing

- The owner is required to make satisfactory arrangements for, and pay all costs associated with separate servicing to each lot, as well as the modification, relocation and/or removal of existing services. For further information, please contact: EPCOR Distribution & Transmission Inc. (780-412-4000), TELUS Communications (Edmonton) Inc. (Real Estate Division [Rights of Way] 780-508-2456), ATCO Gas (780-424-5222), and EPCOR Drainage Services (Water and Sewer Servicing 780-496-5444).
- The existing water service enters the proposed subdivision approximately 4.0 m west of the east property line of Lot 6 off of the lane. The existing sanitary services enter the proposed subdivision approximately 2.9 m west of the east property line of Lot 6 off of the lane. As per the EPCOR Drainage Services Bylaw and the EPCOR Water Services and Wastewater Treatment Bylaw, these services cannot cross the proposed property line.

- There is a deficiency in on-street hydrant spacing adjacent to the property. The applicant/owner is advised to review on-site fire protection requirements to ensure adequate coverage (contact EPCOR Water at 780-412-3955).
- If power service crosses the proposed property line the owner may be required to provide a blanket easement in favour of EPCOR Distribution & Transmission Inc. If required, said easement shall be registered prior to or concurrent with the final plan of survey (contact EPCOR Land Administration Group at 780-412-3252).

Optional Servicing Conditions for Sewer and Water Services

- I. The following conditions must be met for the City to consider, as an option, not to enforce Schedule 2, Section 4.9(a) of the Drainage Bylaw 18100:**
 - a. The building must have been constructed prior to 1992;
 - b. The applicants for subdivision must verify that the private sanitary and/or storm drainage systems for each unit are connected separately outside of the building. If the storm or sanitary drainage systems are interconnected within or under the building structure, the subdivision application will not be supported;
 - c. The private building sewers on the property must be inspected with a camera by Drainage Operations (phone 780-442-5311). The condition of the sanitary and/or storm building sewers must be verified as being functional and free of defects and able to provide effective sewer servicing;
 - d. The applicants/owners must register on the titles of each separate lot an irrevocable caveat and easement allowing for the excavation, repair or replacement of the sanitary and/or storm building sewers within each separate lot by both owners. The caveat must save harmless EPCOR Drainage Services from liability due to failure or repair of the private building sewers foundation drainage systems and roof drainage systems resulting from allowing the cross lot servicing due to subdivision to separate titled lots;
 - e. Surface drainage and discharge of roof leaders and/or sump pump discharge must be corrected so as not to cause a nuisance, hazard or damage to either the subdivided lots or neighboring properties;
 - f. If a new development permit is taken out on either of the subdivided properties to construct a new building (dwelling unit), then each of the lots must be serviced with sanitary and/or storm directly from EPCOR sewer mains, and must separate, redirect and not interconnect any private building sewers within each of the lots to the city services; and
 - g. The Chief Plumbing Inspector must also support the subdivision application as a variance to the National Plumbing Code.

- II. The following conditions must be met for EPCOR Water Services Inc. to consider as an option, not to enforce Article 12(c) of Schedule 2 (Terms and Conditions of Service) of the Water Services and Wastewater Treatment Bylaw 17698, where there is an application to subdivide a single semi-detached residential lot into two separately titled properties:**
- a. The subdivision application must be supported by EPCOR Drainage Services;
 - b. The applicants for subdivision must verify that the private water systems for each unit are connected separately outside of the building. If the water systems are interconnected within or under the building structure, the subdivision application will not be supported;
 - c. The condition of the private water systems must be verified as being functional and free of defects and the private systems must be able to provide effective water servicing to both dwelling units. The applicants/owners are accepting the existing water system(s) "as-is". The cost of any relocation, modification or upgrading required by the owners at any time, will be entirely the responsibility of the owners;
 - d. The applicants/owners must register on the titles of each separate lot an irrevocable caveat and easement allowing for the operation, maintenance, excavation, repair or replacement of the water systems within each separate lot by both owners. The caveat must save harmless EPCOR Drainage Services and EPCOR Water Services Inc. from liability for any cost, loss or damage due to failure or repair of the private water systems resulting from allowing the cross lot servicing due to subdivision to separate titled lots;
 - e. If a new development permit is taken out on either of the subdivided properties to construct a new building (dwelling unit), then each of the lots must be separately serviced with water directly from city water mains, and must not interconnect any private water system to any other private water system; and
 - f. The Chief Plumbing Inspector must also support the subdivision.

Should the applicants/owners fail to satisfy EPCOR Drainage Services and EPCOR Water Services Inc. regarding the above conditions, the final plan of survey will not be signed for subdivision endorsement until the conditions of the Drainage Services Bylaw and Wastewater Treatment Bylaw are satisfied.

PGA Architects Ltd.
 301,5505 -50 Ave
 Center on the Park
 Box 6300
 T9A 2E9
 Office: (780) 352 1780
 Fax: (780) 352 2042
 email: office@pgaarch.com

LANCE LOVE Semi-Detached Two Side-by-Side Dwelling Units

8128 & 8132 Jasper Avenue,
 Edmonton, Alberta

OFFICE PROJECT NO: 21-013
 SHEET TITLE

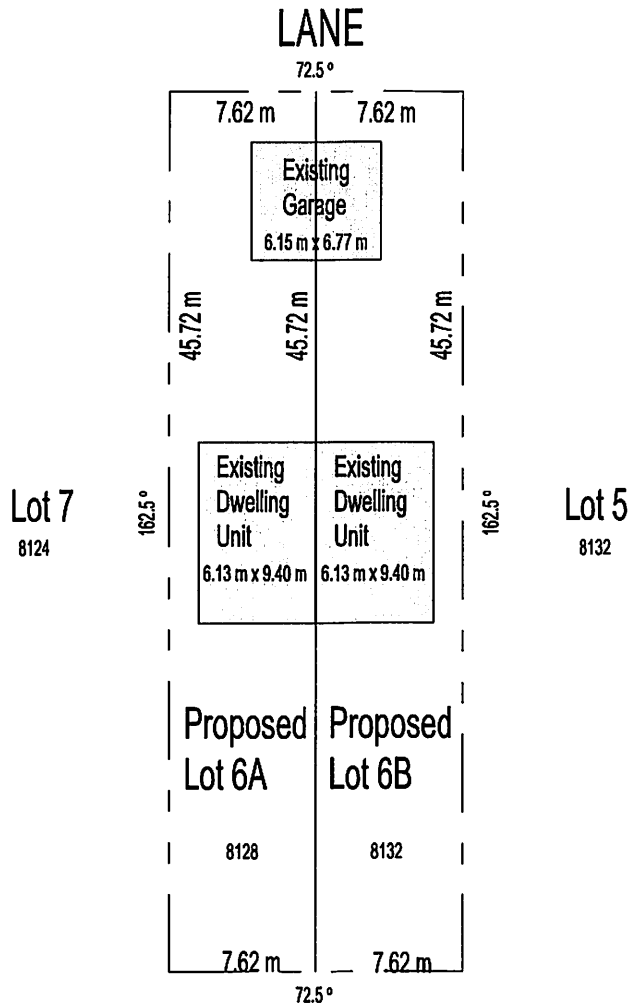
APPLICATION FOR SUBDIVISION

SCALE:	N/A
DATE:	07/06/2021
DRAWN BY:	K. Woitt
CHK'D BY:	C. Laing

TENTATIVE PLAN OF SUBDIVISION



LEGAL DESCRIPTION:
 LOT 6, BLOCK 1, PLAN 1875R



Please Note:
 This Plan is conceptual and
 should be used as a guideline only.

Each Proposed Lot has separate
 water, gas and power utilities.

JASPER AVENUE



Subdivision Authority

7th Floor, Edmonton Tower
10111 – 104 Avenue NW
Edmonton, Alberta T5J 0J4

April 7, 2022

File No. LDA22-0095

Ivo Nedev Surveying Ltd.
18811 - 96 Ave NW
Edmonton, AB T5T 5L2

ATTENTION: Nauman Waheed

RE: Tentative plan of subdivision to create one (1) additional single detached residential lot from Lot 2 & 3, Block 59, Plan 5997AE, located north of 78 Avenue NW and west of 77 Street NW; **KING EDWARD PARK**

The Subdivision by Plan is APPROVED on April 7, 2022, subject to the following conditions:

1. that the owner enter into a Servicing Agreement with the City of Edmonton for the payment of the applicable drainage assessments, pursuant to Section 655 of the Municipal Government Act (contact development.coordination@edmonton.ca), and
2. that the owner pay all outstanding property taxes prior to the endorsement of the plan of survey.

Enclosure I is an attachment of the major advisements throughout the subdivision process. Enclosure II is a map of the subdivision and identifies major conditions and advisements of this approval.

Please be advised that the approval is valid for one (1) year from the date on which the subdivision approval is given to the application. An extension beyond that time may be granted by the City of Edmonton.

Please be advised that an appeal may be lodged in accordance to Section 678 of the Municipal Government Act with the Subdivision and Development Appeal Board, 10019 - 103 Avenue NW, Edmonton Alberta, T5J 0G9, within 14 days from the date of the receipt of this decision. The date of receipt of the decision is deemed to be seven (7) days from the date the decision is mailed.

The Subdivision Authority did not receive comments from adjacent landowners. The application complies with the regulations set out in the Edmonton Zoning Bylaw, the land is serviceable, and the proposal advances a more compact urban form. The Subdivision Authority is of the opinion, after considering factors set out in Section 7 of the Subdivision and Development Regulation, that the land is suitable for the purpose for which the subdivision is intended.

If you have further questions, please contact subdivisions@edmonton.ca.

Regards,

A handwritten signature in blue ink, appearing to read "Blair McDowell". The signature is fluid and cursive, with the first name being the most prominent.

Blair McDowell
Subdivision Authority

BM/el/Posse #424450355-001

Enclosure(s)

Please be advised of the following:

Next Steps for Subdivision Approval

- The next step in the subdivision process is to have a legal instrument prepared (ie. Plan of Survey) in order to register the approved subdivision. The legal instrument is then forwarded to the City for endorsement along with the endorsement fee (\$700.00 - 2022 Fees Schedule) and subsequently released to the applicant for registration at the Land Titles Office.

Transportation

- There are existing boulevard trees adjacent to the site on 78 Avenue NW that must be protected during construction. For information about tree protection please refer to the City of Edmonton's website (search "Trees and Construction").
- Any and all costs associated with tree work requests (removal, pruning or other) and/or remediation from damages are borne on to the proponent as per the Corporate Tree Management Policy (C456C). All work is to be carried out by Urban Forestry who can be contacted at citytrees@edmonton.ca. Removal of City of Edmonton trees must follow the Live Tree Removal Guidelines which include community notice and value compensation.
- Access for future development must be to the adjacent alley in conformance with Mature Neighbourhood Overlay Section 814.3(17) of the Zoning Bylaw #12800.

Building / Site

- The owner shall ensure that any change in property boundaries does not cause any structures on site to become non-compliant with the Safety Codes Act and the Alberta Building Code. Permits may be required for such changes. Please contact 311 for more information.

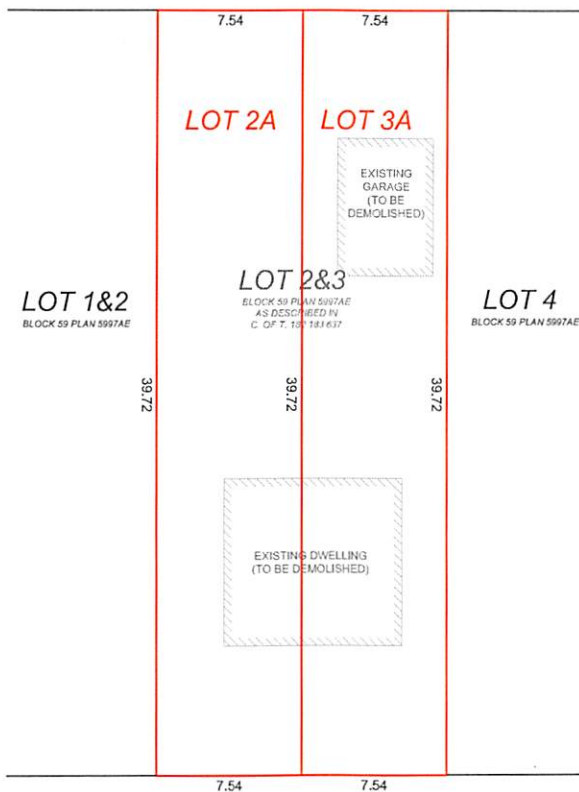
Servicing

- The owner is required to make satisfactory arrangements for, and pay all costs associated with separate servicing to each lot, as well as the modification, relocation and/or removal of existing services. For further information, please contact: EPCOR Distribution & Transmission Inc. (780-412-4000), TELUS Communications (Edmonton) Inc. (Real Estate Division [Rights of Way] 780-508-2456), ATCO Gas (780-424-5222), and EPCOR Drainage Services (Water and Sewer Servicing 780-496-5444).
- The existing services (water and sanitary) enter the proposed subdivision approximately 5.75 m west of the east property line of the existing Lot 3 off the lane. As per the EPCOR Drainage Services Bylaw and the EPCOR Water Services and Wastewater Treatment Bylaw, these services cannot cross the proposed property line.
- There is a water main located adjacent to the site on the lane north of 78 Avenue NW. Any party proposing construction involving ground disturbance to a depth exceeding 2.0 m is required to enter into a Facility Proximity Agreement with EPCOR Water, prior to performing the ground disturbance. Please contact waterlandadmin@epcor.com with your request or for more information.
- There is a deficiency in on-street hydrant spacing adjacent to the property. The applicant/owner is advised to review on-site fire protection requirements to ensure adequate coverage (contact EPCOR Water at 780-412-3955).

- There is an existing power pole in the alley. Site access must maintain a minimum clearance of 1 m from the closest edge of the power pole to the closest edge of the proposed driveway.
- If power service crosses the proposed property line the owner may be required to provide a blanket easement in favour of EPCOR Distribution & Transmission Inc. If required, said easement shall be registered prior to or concurrent with the final plan of survey (contact EPCOR Land Administration Group at 780-412-3252).



LANE



78 AVENUE NW

RF3 UNDERLYING ZONING
MATURE NEIGHBORHOOD OVERLAY APPLIES

NOTE:

1. This plan is subject to the approval of the local approving authority.
2. All dimensions are in meters and decimals thereof.
3. All areas and dimensions are subject to confirmation by a legal survey.

REVISION HISTORY

1. Issued for Approval	Feb. 14, 2022

LEGAL DESCRIPTION: Lot 2 & 3 Block 59 Plan 5997AE
MUNICIPAL ADDRESS: 7552 - 78 Avenue NW, Edmonton, AB
BUILDER/OWNER: Craft Built Homes

TENTATIVE PLAN SHOWING PROPOSED
SUBDIVISION

REVISION: 1 DATE: 02.14.22 SCALE: 1:300 PROJECT #: 2022021



18811 - 96 Avenue NW Edmonton, AB. T5T 5L2
www.ivosurveys.ca
Ph: (780) 666-2511
Fax: (780) 666-2359

© 2022



Subdivision Authority

7th Floor, Edmonton Tower
10111 – 104 Avenue NW
Edmonton, Alberta T5J 0J4

April 7, 2022

File No. LDA22-0096

SATT Engineering Ltd.
207 - 3132 Parsons Road NW
Edmonton, AB T6N 1L6

ATTENTION: Abhi Agrawal

RE: Tentative plan of subdivision to create separate titles for a semi-detached dwelling from Lot 96, Block 38, Plan 802 1675, located north of 33 Avenue NW and west of 35 Street NW; **BISSET**

The Subdivision by Plan is APPROVED on April 7, 2022, subject to the following conditions:

1. that the owner pay all outstanding property taxes prior to the endorsement of the plan of survey.

Enclosure I is an attachment of the major advisements throughout the subdivision process. Enclosure II is a map of the subdivision and identifies major conditions and advisements of this approval.

Please be advised that the approval is valid for one (1) year from the date on which the subdivision approval is given to the application. An extension beyond that time may be granted by the City of Edmonton.

Please be advised that an appeal may be lodged in accordance to Section 678 of the Municipal Government Act with the Subdivision and Development Appeal Board, 10019 - 103 Avenue NW, Edmonton Alberta, T5J 0G9, within 14 days from the date of the receipt of this decision. The date of receipt of the decision is deemed to be seven (7) days from the date the decision is mailed.

The Subdivision Authority did not receive comments from adjacent landowners. The application complies with the regulations set out in the Edmonton Zoning Bylaw, the land is serviceable, and the proposal advances a more compact urban form. The Subdivision Authority is of the opinion, after considering factors set out in Section 7 of the Subdivision and Development Regulation, that the land is suitable for the purpose for which the subdivision is intended.

If you have further questions, please contact subdivisions@edmonton.ca.

Regards,

A handwritten signature in blue ink, appearing to read 'Blair McDowell', written over a blue ink stamp.

Blair McDowell
Subdivision Authority

BM/db/Posse #413238948-001

Enclosures

Please be advised of the following:

Next Steps for Subdivision Approval

- The next step in the subdivision process is to have a legal instrument prepared (ie. Plan of Survey) in order to register the approved subdivision. The legal instrument is then forwarded to the City for endorsement along with the endorsement fee (\$700.00 - 2022 Fees Schedule) and subsequently released to the applicant for registration at the Land Titles Office.

Transportation

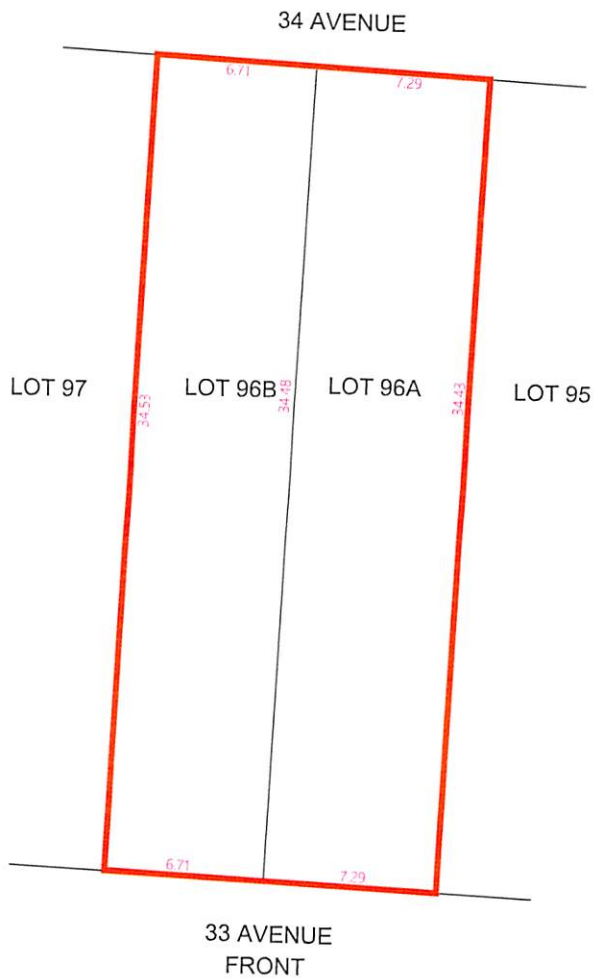
- There is an existing access to 33 Avenue NW. Upon redevelopment of proposed Lot 96B, the existing residential access to 33 Avenue NW must be removed. The owner/applicant will be required to obtain a Permit to remove the access, available from Development Services. Apply online at www.edmonton.ca/permits.

Building / Site

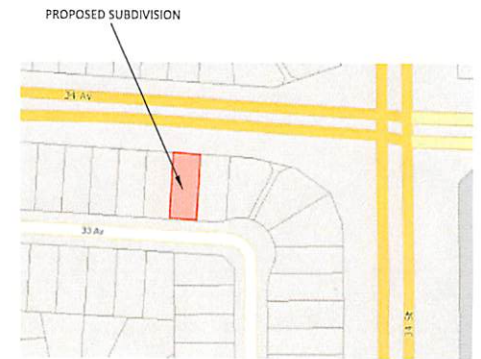
- The owner shall ensure that any change in property boundaries does not cause any structures on site to become non-compliant with the Safety Codes Act and the Alberta Building Code. Permits may be required for such changes. Please contact 311 for more information.

Servicing

- The owner is required to make satisfactory arrangements for, and pay all costs associated with separate servicing to each lot, as well as the modification, relocation and/or removal of existing services. For further information, please contact: EPCOR Distribution & Transmission Inc. (780-412-4000), TELUS Communications (Edmonton) Inc. (Real Estate Division [Rights of Way] 780-508-2456), ATCO Gas (780-424-5222), and EPCOR Drainage Services (Water and Sewer Servicing 780-496-5444).
- The existing services (water, sanitary and storm service) enter the proposed subdivision approximately 0.3 m west of the east property line of Lot 96 off 33 Avenue. As per the EPCOR Drainage Services Bylaw and the EPCOR Water Services and Wastewater Treatment Bylaw, these services cannot cross the proposed property line.
- There is a deficiency in on-street hydrant spacing adjacent to the property. The applicant/owner is advised to review on-site fire protection requirements to ensure adequate coverage (contact EPCOR Water at 780-412-3955).
- If power service crosses the proposed property line the owner may be required to provide a blanket easement in favour of EPCOR Distribution & Transmission Inc. If required, said easement shall be registered prior to or concurrent with the final plan of survey (contact EPCOR Land Administration Group at 780-412-3252).



TENTATIVE PLAN
 SHOWING PROPOSED SUBDIVISION OF
 LOT 96 BLOCK 38, PLAN 802 1675 WITHIN
 (N.E. 1/4 SEC.1, TWP.52, RGE. 24 - W. 4th MER.)
 BISSET
 EDMONTON, ALBERTA
 SCALE: 1:200



Note:

1. DISTANCES ARE IN METRES AND DECIMALS THEREOF
2. PROPOSED SUBDIVISION OUTLINED THUS AND CONTAINS 0.048 ha



Satt Associates Inc.
Always Striving For Excellence.
 #206 - 3132 Parsons Road NW, Edmonton, AB, T6N 1L6
 (587) 315 6887

Job # : SA21- 1000	Drawn by: DHP	Checked by: AA	R00
--------------------	---------------	----------------	-----



Subdivision Authority

7th Floor, Edmonton Tower
10111 – 104 Avenue NW
Edmonton, Alberta T5J 0J4

April 7, 2022

File No. LDA22-0100

Hagen Surveys (1982) Ltd.
8929 - 20 ST NW
Edmonton, AB T6P 1K8

ATTENTION: Jordan Widmer

RE: Tentative plan of subdivision to create one (1) additional single detached residential lot, from Lot 15 and the east half of Lot 14, Block 25, Plan 5444 AM, located north of 66 Avenue NW and west of 150 Street NW; **HAZELDEAN**

The Subdivision by Plan is APPROVED on April 7, 2022, subject to the following conditions:

1. that the owner enter into a Servicing Agreement with the City of Edmonton for the payment of the applicable drainage assessments, pursuant to Section 655 of the Municipal Government Act (contact development.coordination@edmonton.ca); and
2. that the owner pay all outstanding property taxes prior to the endorsement of the plan of survey.

Enclosure I is an attachment of the major advisements throughout the subdivision process. Enclosure II is a map of the subdivision and identifies major conditions and advisements of this approval.

Please be advised that the approval is valid for one (1) year from the date on which the subdivision approval is given to the application. An extension beyond that time may be granted by the City of Edmonton.

Please be advised that an appeal may be lodged in accordance to Section 678 of the Municipal Government Act with the Subdivision and Development Appeal Board, 10019 - 103 Avenue NW, Edmonton Alberta, T5J 0G9, within 14 days from the date of the receipt of this decision. The date of receipt of the decision is deemed to be seven (7) days from the date the decision is mailed.

The Subdivision Authority did not receive comments from adjacent landowners. The application complies with the regulations set out in the Edmonton Zoning Bylaw, the land is serviceable, and the proposal advances a more compact urban form. The Subdivision Authority is of the opinion, after considering factors set out in Section 7 of the Subdivision and Development Regulation, that the land is suitable for the purpose for which the subdivision is intended.

If you have further questions, please contact subdivisions@edmonton.ca.

Regards,

A handwritten signature in blue ink, appearing to read "Blair McDowell". The signature is stylized with a large initial "B" and a long horizontal stroke at the end.

Blair McDowell
Subdivision Authority

BM/el/Posse #424985275-001

Enclosure(s)

Please be advised of the following:

Next Steps for Subdivision Approval

- The next step in the subdivision process is to have a legal instrument prepared (ie. Plan of Survey) in order to register the approved subdivision. The legal instrument is then forwarded to the City for endorsement along with the endorsement fee (\$700.00 - 2022 Fees Schedule) and subsequently released to the applicant for registration at the Land Titles Office.

Transportation

- Any and all costs associated with tree work requests (removal, pruning or other) and/or remediation from damages are borne on to the proponent as per the Corporate Tree Management Policy (C456C). All work is to be carried out by Urban Forestry who can be contacted at citytrees@edmonton.ca. Removal of City of Edmonton trees must follow the Live Tree Removal Guidelines which include community notice and value compensation.
- Access for future development must be to the adjacent alley in conformance with Mature Neighbourhood Overlay Section 814.3(17) of the Zoning Bylaw #12800.

Building / Site

- The owner shall ensure that any change in property boundaries does not cause any structures on site to become non-compliant with the Safety Codes Act and the Alberta Building Code. Permits may be required for such changes. Please contact 311 for more information.

Servicing


- The owner is required to make satisfactory arrangements for, and pay all costs associated with separate servicing to each lot, as well as the modification, relocation and/or removal of existing services. For further information, please contact: EPCOR Distribution & Transmission Inc. (780-412-4000), TELUS Communications (Edmonton) Inc. (Real Estate Division [Rights of Way] 780-508-2456), ATCO Gas (780-424-5222), and EPCOR Drainage Services (Water and Sewer Servicing 780-496-5444).
- The existing services (water and sanitary) enter the proposed subdivision approximately 2.4 m west of east property line of the existing Lot 15 off 66 Avenue NW. The existing storm service enters the proposed subdivision approximately 0.73 m west of the east property line of the existing Lot 15 off 66 Avenue NW. As per the EPCOR Drainage Services Bylaw and the EPCOR Water Services and Wastewater Treatment Bylaw, these services cannot cross the proposed property line.
- There is a deficiency in on-street hydrant spacing adjacent to the property. The applicant/owner is advised to review on-site fire protection requirements to ensure adequate coverage (contact EPCOR Water at 780-412-3955).
- There is an existing power pole that may interfere with access to the proposed Lot 15A. Subdivision Planning highly recommends that the applicant/owner contact EPCOR Distribution & Transmission to confirm whether this pole will inhibit alley access to the site, which may result in a delay with the issuance of the Development Permit. Contact EPCOR Customer Engineering Services for more information (ces@epcor.com).
- If power service crosses the proposed property line the owner may be required to provide a blanket easement in favour of EPCOR Distribution & Transmission Inc. If required, said easement shall be registered prior to or concurrent with the final plan of survey (contact EPCOR Land Administration Group at 780-412-3252).

TENTATIVE PLAN
 SHOWING PROPOSED SUBDIVISION OF
LOT 15 & E.1/2 OF LOT 14,
BLK. 25, PLAN 5444 A.M.

IN THE
S.W.1/4 SEC.21-52-24-4

EDMONTON, ALBERTA

SCALE 1:250 2022 N.R. RONSKO, A.L.S.

NOTES:

- DISTANCES ARE APPROXIMATE AND ARE IN METRES AND DECIMALS THEREOF.
- AREA DEALT WITH BOUNDED THUS.

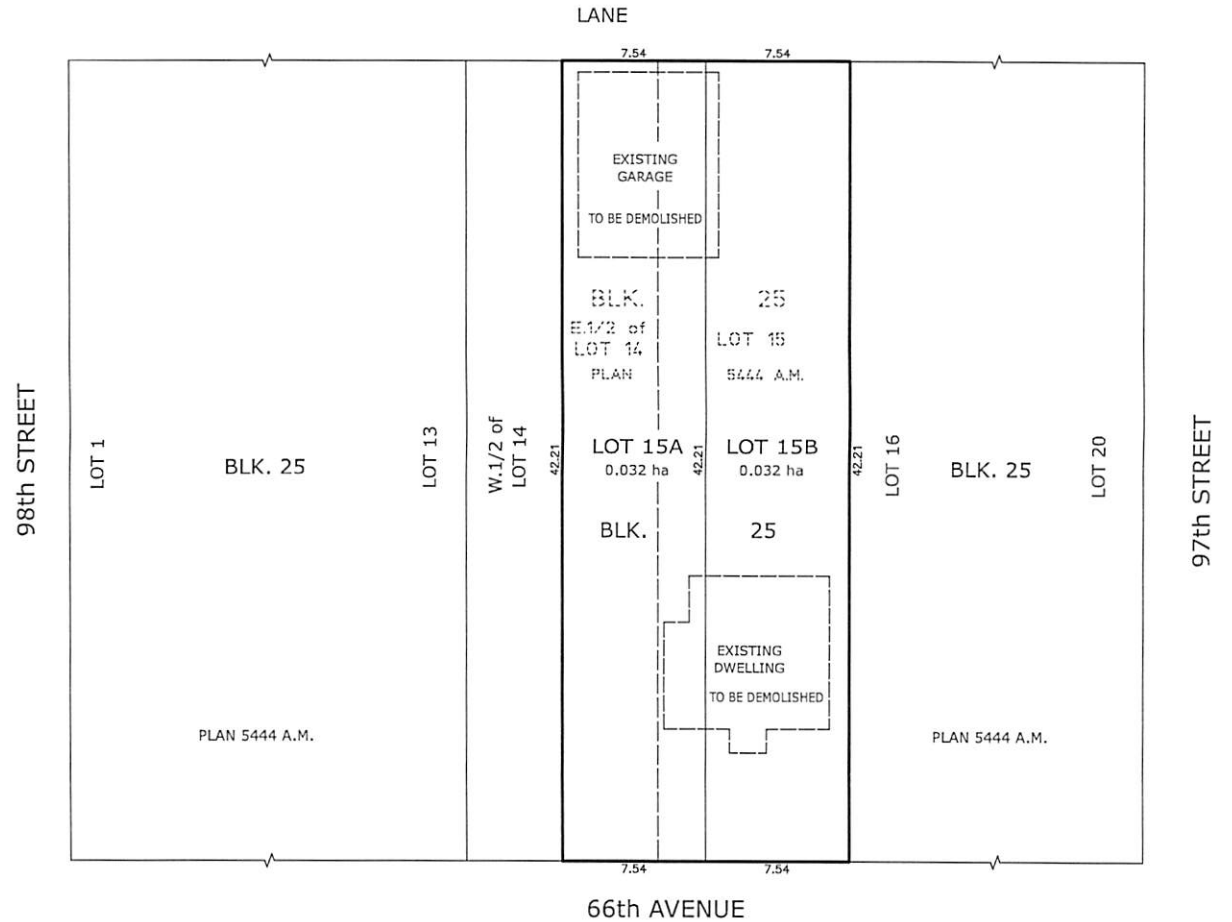


8929 - 20th Street N.W. | Edmonton AB, T6P 1K8 | T 780.464.5506 | F 780.464.4450 | hagensurveys.com
 Your comprehensive surveying partner.

SURVEYOR'S STAMP



CALCULATED BY:	DA	DRAWN BY:	DA
DATE:	FEBRUARY 24, 2022	REVISED:	--
DRAWING	22S0115	FILE NO.	22S0115T





Subdivision Authority

7th Floor, Edmonton Tower
10111 – 104 Avenue NW
Edmonton, Alberta T5J 0J4

April 7, 2022

File No. LDA22-0108

Hagen Surveys (1982) Ltd.
8929 20 Street NW
Edmonton, AB T6P 1K8

ATTENTION: Jordan Widmer

RE: Tentative plan of subdivision to create one (1) additional single detached residential lot from Lot 12, Block 26, Plan 4964HW, located south of 108 Avenue NW and east of 129 Street NW;
WESTMOUNT

The Subdivision by Plan is APPROVED on April 7, 2022, subject to the following conditions:

1. that the owner apply for a permit to demolish the existing dwelling and garage prior to endorsement of the final plan. Demolition permits can be obtained from Development Services. Apply online at www.edmonton.ca/permits; and
2. that the owner pay all outstanding property taxes prior to the endorsement of the plan of survey.

Enclosure I is an attachment of the major advisements throughout the subdivision process. Enclosure II is a map of the subdivision and identifies major conditions and advisements of this approval.

Please be advised that the approval is valid for one (1) year from the date on which the subdivision approval is given to the application. An extension beyond that time may be granted by the City of Edmonton.

Please be advised that an appeal may be lodged in accordance to Section 678 of the Municipal Government Act with the Subdivision and Development Appeal Board, 10019 - 103 Avenue NW, Edmonton Alberta, T5J 0G9, within 14 days from the date of the receipt of this decision. The date of receipt of the decision is deemed to be seven (7) days from the date the decision is mailed.

The Subdivision Authority did not receive comments from adjacent landowners. The application complies with the regulations set out in the Edmonton Zoning Bylaw, the land is serviceable, and the proposal advances a more compact urban form. The Subdivision Authority is of the opinion, after considering factors set out in Section 7 of the Subdivision and Development Regulation, that the land is suitable for the purpose for which the subdivision is intended.

If you have further questions, please contact subdivisions@edmonton.ca.

Regards,

A handwritten signature in blue ink, appearing to read "Blair McDowell". The signature is fluid and cursive, with the first name being the most prominent.

Blair McDowell
Subdivision Authority

BM/js/Posse #425028598-001

Enclosures

Please be advised of the following:

Next Steps for Subdivision Approval

- The next step in the subdivision process is to have a legal instrument prepared (ie. Plan of Survey) in order to register the approved subdivision. The legal instrument is then forwarded to the City for endorsement along with the endorsement fee (\$700.00 - 2022 Fees Schedule) and subsequently released to the applicant for registration at the Land Titles Office.

Transportation

- There are existing boulevard trees adjacent to the site on 129 Street NW that must be protected during construction. For information about tree protection please refer to the City of Edmonton's website (search "Trees and Construction").
- Any and all costs associated with tree work requests (removal, pruning or other) and/or remediation from damages are borne on to the proponent as per the Corporate Tree Management Policy (C456C). All work is to be carried out by Urban Forestry who can be contacted at citytrees@edmonton.ca. Removal of City of Edmonton trees must follow the Live Tree Removal Guidelines which include community notice and value compensation.
- Access for future development must be to the adjacent alley in conformance with Mature Neighbourhood Overlay Section 814.3(17) of the Zoning Bylaw #12800.

Building / Site

- The owner shall ensure that any change in property boundaries does not cause any structures on site to become non-compliant with the Safety Codes Act and the Alberta Building Code. Permits may be required for such changes. Please contact 311 for more information.

Servicing

- The owner is required to make satisfactory arrangements for, and pay all costs associated with separate servicing to each lot, as well as the modification, relocation and/or removal of existing services. For further information, please contact: EPCOR Distribution & Transmission Inc. (780-412-4000), TELUS Communications (Edmonton) Inc. (Real Estate Division [Rights of Way] 780-508-2456), ATCO Gas (780-424-5222), and EPCOR Drainage Services (Water and Sewer Servicing 780-496-5444).
- The existing services (water and sanitary) enter the proposed subdivision approximately 4.8 m south of the north property line of Lot 12 off of the lane. As per the EPCOR Drainage Services Bylaw and the EPCOR Water Services and Wastewater Treatment Bylaw, these services cannot cross the proposed property line.
- There is a deficiency in on-street hydrant spacing adjacent to the property. The applicant/owner is advised to review on-site fire protection requirements to ensure adequate coverage (contact EPCOR Water at 780-412-3955).
- If power service crosses the proposed property line the owner may be required to provide a blanket easement in favour of EPCOR Distribution & Transmission Inc. If required, said easement shall be registered prior to or concurrent with the final plan of survey (contact EPCOR Land Administration Group at 780-412-3252).

TENTATIVE PLAN

SHOWING SUBDIVISION OF


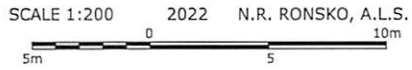
LOT 12, BLK.26, PLAN 4964 H.W.

IN

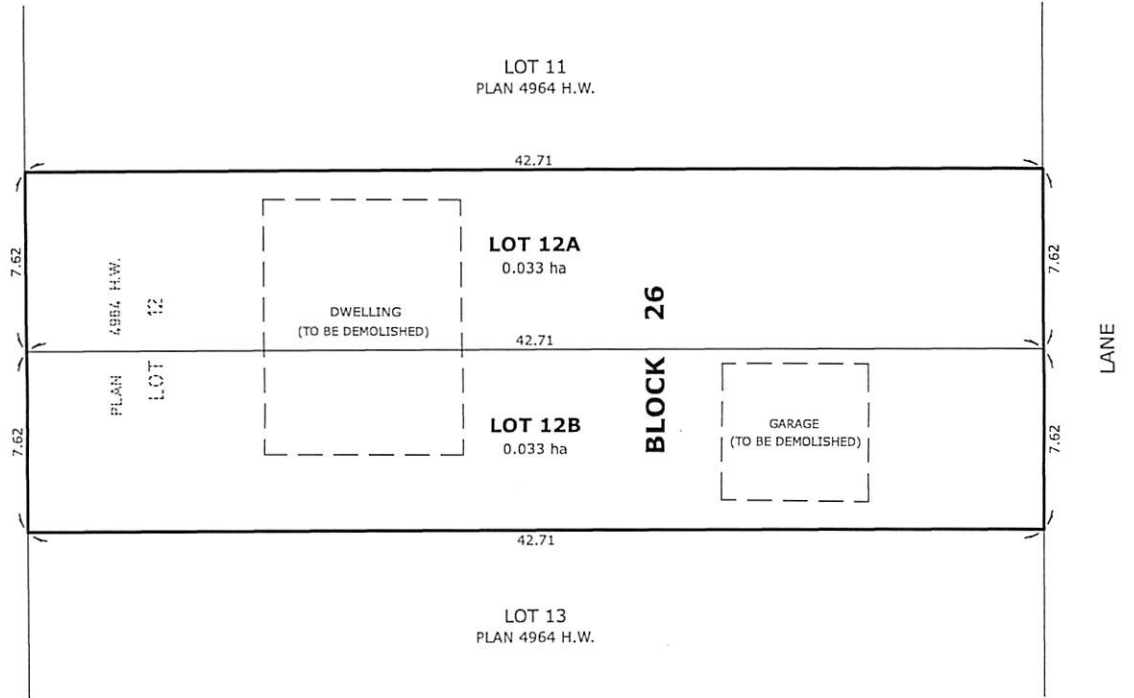
RIVER LOT 2, EDMONTON SETTLEMENT

THEO. TWP.52 RGE.24 W.4 M.

EDMONTON, ALBERTA



TO 108th AVENUE
129th STREET



NOTES:

- DISTANCES ARE APPROXIMATE AND ARE IN METRES AND DECIMALS THEREOF.
- AREA DEALT WITH BOUNDED THUS.



8929 - 20th Street N.W. | Edmonton AB, T6P 1K8 | T 780.464.5506 | F 780.464.4450 | hagensurveys.com
Your comprehensive surveying partner.

SURVEYOR'S STAMP



CALCULATED BY:	J.V.	DRAWN BY:	J.V.
DATE:	February 28, 2022	REVISED:	--
DRAWING	22S0102T	FILE NO.	22S0102



Subdivision Authority

7th Floor, Edmonton Tower
10111 – 104 Avenue NW
Edmonton, Alberta T5J 0J4

April 7, 2022

File No. LDA22-0115

Satt Engineering Ltd.
207 - 3132 Parsons Road NW
Edmonton, AB T6N 1L6

ATTENTION: Floyd Stochinski

RE: Tentative plan of subdivision to create separate titles for a semi-detached dwelling from Lot 45, Block 6, Plan 782 3023, located north of 18A Avenue NW and east of 48 Street NW; **POLLARD MEADOWS**

The Subdivision by Plan is **APPROVED** on April 7, 2022, subject to the following conditions:

1. that the owner pay all outstanding property taxes prior to the endorsement of the plan of survey.

Enclosure I is an attachment of the major advisements throughout the subdivision process. Enclosure II is a map of the subdivision and identifies major conditions and advisements of this approval.

Please be advised that the approval is valid for one (1) year from the date on which the subdivision approval is given to the application. An extension beyond that time may be granted by the City of Edmonton.

Please be advised that an appeal may be lodged in accordance to Section 678 of the Municipal Government Act with the Subdivision and Development Appeal Board, 10019 - 103 Avenue NW, Edmonton Alberta, T5J 0G9, within 14 days from the date of the receipt of this decision. The date of receipt of the decision is deemed to be seven (7) days from the date the decision is mailed.

The Subdivision Authority did not receive comments from adjacent landowners. The application complies with the regulations set out in the Edmonton Zoning Bylaw, the land is serviceable, and the proposal advances a more compact urban form. The Subdivision Authority is of the opinion, after considering factors set out in Section 7 of the Subdivision and Development Regulation, that the land is suitable for the purpose for which the subdivision is intended.

If you have further questions, please contact subdivisions@edmonton.ca.

Regards,

A handwritten signature in blue ink, appearing to read 'Blair McDowell', written over a blue horizontal line.

Blair McDowell
Subdivision Authority

BM/lz/Posse #425662594-001

Enclosures

Please be advised of the following:

Next Steps for Subdivision Approval

- The next step in the subdivision process is to have a legal instrument prepared (ie. Plan of Survey) in order to register the approved subdivision. The legal instrument is then forwarded to the City for endorsement along with the endorsement fee (\$700.00 - 2022 Fees Schedule) and subsequently released to the applicant for registration at the Land Titles Office.

Transportation

- Any and all costs associated with tree work requests (removal, pruning or other) and/or remediation from damages are borne on to the proponent as per the Corporate Tree Management Policy (C456C). All work is to be carried out by Urban Forestry who can be contacted at citytrees@edmonton.ca. Removal of City of Edmonton trees must follow the Live Tree Removal Guidelines which include community notice and value compensation.
- The Pollard Meadows neighbourhood is on the Neighbourhood Renewal Program. This specific site is scheduled for renewal in 2022. Subdivision Planning recommends that the owner/applicant email BuildingGreatNeighbourhoods@edmonton.ca to coordinate any work on road right-of-way.

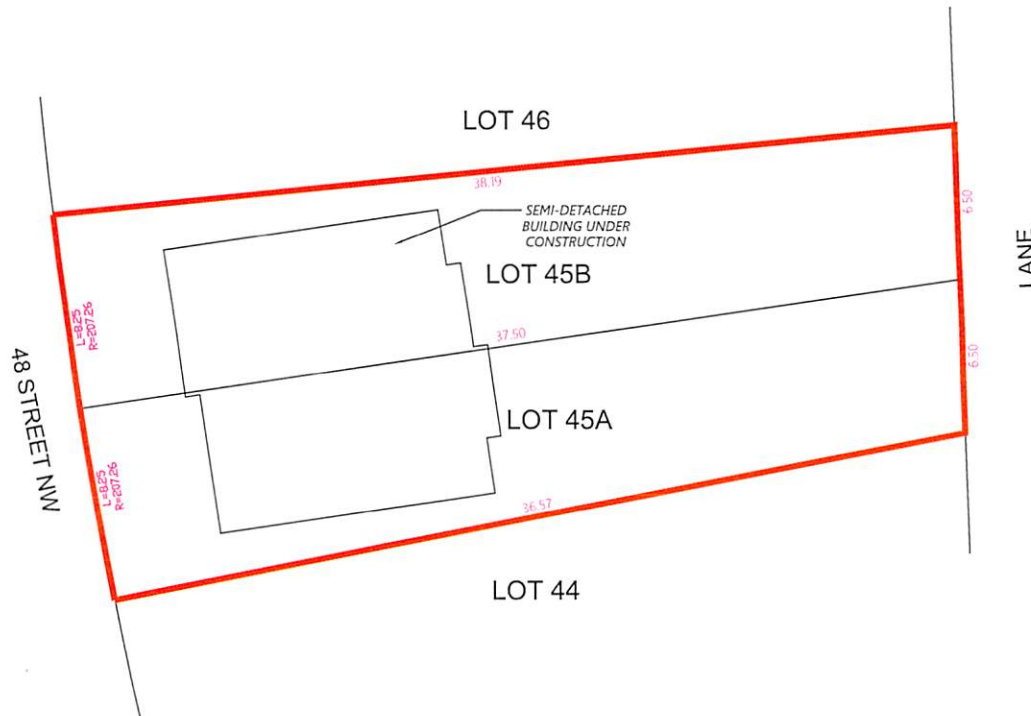
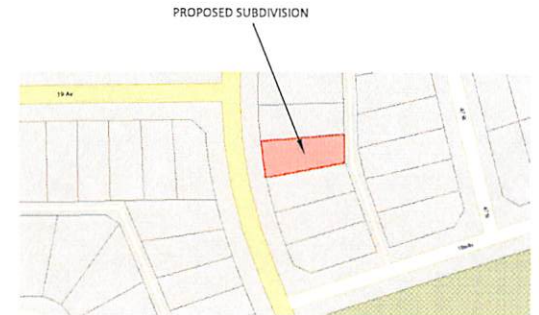
Building / Site

- The owner shall ensure that any change in property boundaries does not cause any structures on site to become non-compliant with the Safety Codes Act and the Alberta Building Code. Permits may be required for such changes. Please contact 311 for more information.

Servicing

- The owner is required to make satisfactory arrangements for, and pay all costs associated with separate servicing to each lot, as well as the modification, relocation and/or removal of existing services. For further information, please contact: EPCOR Distribution & Transmission Inc. (780-412-4000), TELUS Communications (Edmonton) Inc. (Real Estate Division [Rights of Way] 780-508-2456), ATCO Gas (780-424-5222), and EPCOR Drainage Services (Water and Sewer Servicing 780-496-5444).
- The existing services (water and sanitary) enter the proposed subdivision approximately 2.95 m north of the south property line, and 0.91m south of the north property line of Lot 45 off 48 Street. The existing storm service enters Lot 45 off 48 Street. As per the EPCOR Drainage Services Bylaw and the EPCOR Water Services and Wastewater Treatment Bylaw, these services cannot cross the proposed property line.
- If power service crosses the proposed property line the owner may be required to provide a blanket easement in favour of EPCOR Distribution & Transmission Inc. If required, said easement shall be registered prior to or concurrent with the final plan of survey (contact EPCOR Land Administration Group at 780-412-3252).

TENTATIVE PLAN
 SHOWING PROPOSED SUBDIVISION OF
 LOT 45 BLOCK 6, PLAN 782 3023 WITHIN
 (N.W. 1/4 SEC.36, TWP.51, RGE. 24 - W. 4th MER.)
 POLLARD MEADOWS
 EDMONTON, ALBERTA
 SCALE: 1:200



Note:

1. DISTANCES ARE IN METRES AND DECIMALS THEREOF
2. PROPOSED SUBDIVISION OUTLINED THUS AND CONTAINS 0.055 ha



Satt Associates Inc.

Always Striving For Excellence.

#206 - 3132 Parsons Road NW, Edmonton, AB, T6N 1L6

(587) 315 6887

Job # : SA22- 1106 Drawn by: DHP Checked by: AA Date: MAR. 07, 2022



Subdivision Authority

7th Floor, Edmonton Tower
10111 – 104 Avenue NW
Edmonton, Alberta T5J 0J4

April 7, 2022

File No. LDA22-0120

Caliber Master Builder Ltd.
9004 51 Avenue NW
Edmonton, AB T6E 5X4

ATTENTION: Alex Kogan

RE: Tentative plan of subdivision to create one (1) additional single detached residential lot from Lot 15, Block 36, Plan 6452 ET, located north of 97 Avenue NW and east of 153 Street NW; **WEST JASPER PLACE**

The Subdivision by Plan is APPROVED on April 7, 2022, subject to the following conditions:

1. that the existing residential access to 153 Street NW must be removed, the curb, gutter and sidewalk constructed, and boulevard restored to grass, to the satisfaction of Subdivision and Development Coordination. The owner must obtain a permit to remove the access from Development Services. Apply online at www.edmonton.ca/permits;
2. that the owner apply for a permit to demolish the existing principal dwelling and the garage prior to endorsement of the final plan. Demolition permits can be obtained from Development Services. Apply online at www.edmonton.ca/permits; and
3. that the owner pay all outstanding property taxes prior to the endorsement of the plan of survey.

Enclosure I is an attachment of the major advisements throughout the subdivision process. Enclosure II is a map of the subdivision and identifies major conditions and advisements of this approval.

Please be advised that the approval is valid for one (1) year from the date on which the subdivision approval is given to the application. An extension beyond that time may be granted by the City of Edmonton.

Please be advised that an appeal may be lodged in accordance to Section 678 of the Municipal Government Act with the Subdivision and Development Appeal Board, 10019 - 103 Avenue NW, Edmonton Alberta, T5J 0G9, within 14 days from the date of the receipt of this decision. The date of receipt of the decision is deemed to be seven (7) days from the date the decision is mailed.

The Subdivision Authority did not receive comments from adjacent landowners. The application complies with the regulations set out in the Edmonton Zoning Bylaw, the land is serviceable, and the proposal advances a more compact urban form. The Subdivision Authority is of the opinion, after considering factors set out in Section 7 of the Subdivision and Development Regulation, that the land is suitable for the purpose for which the subdivision is intended.

If you have further questions, please contact subdivisions@edmonton.ca.

Regards,

A handwritten signature in blue ink, appearing to read "Blair McDowell". The signature is stylized and cursive.

Blair McDowell
Subdivision Authority

BM/el/Posse #426030360-001

Enclosure(s)

Please be advised of the following:

Next Steps for Subdivision Approval

- The next step in the subdivision process is to have a legal instrument prepared (ie. Plan of Survey) in order to register the approved subdivision. The legal instrument is then forwarded to the City for endorsement along with the endorsement fee (\$700.00 - 2022 Fees Schedule) and subsequently released to the applicant for registration at the Land Titles Office.

Transportation

- There are existing boulevard trees adjacent to the site on 153 Street NW that must be protected during construction. For information about tree protection please refer to the City of Edmonton's website (search "Trees and Construction").
- Any and all costs associated with tree work requests (removal, pruning or other) and/or remediation from damages are borne on to the proponent as per the Corporate Tree Management Policy (C456C). All work is to be carried out by Urban Forestry who can be contacted at citytrees@edmonton.ca. Removal of City of Edmonton trees must follow the Live Tree Removal Guidelines which include community notice and value compensation.
- Access for future development must be to the adjacent alley in conformance with Mature Neighbourhood Overlay Section 814.3(17) of the Zoning Bylaw #12800.
- There is an existing access to 153 Street NW. Upon redevelopment of proposed Lot 15A, the existing residential access to 153 Street NW must be removed. The owner/applicant will be required to obtain a Permit to remove the access, available from Development Services. Apply online at www.edmonton.ca/permits.
- The owner is advised that 153 Street is part of the active transportation network and the existing Bike Network. It has been designed to include a shared roadway within the 153 Street road right-of-way. If the applicant chooses to apply for a front access variance, it may not be supported by Subdivision Planning's transportation review team.

Building / Site

- The owner shall ensure that any change in property boundaries does not cause any structures on site to become non-compliant with the Safety Codes Act and the Alberta Building Code. Permits may be required for such changes. Please contact 311 for more information.

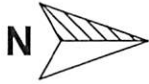
Servicing

- The owner is required to make satisfactory arrangements for, and pay all costs associated with separate servicing to each lot, as well as the modification, relocation and/or removal of existing services. For further information, please contact: EPCOR Distribution & Transmission Inc. (780-412-4000), TELUS Communications (Edmonton) Inc. (Real Estate Division [Rights of Way] 780-508-2456), ATCO Gas (780-424-5222), and EPCOR Drainage Services (Water and Sewer Servicing 780-496-5444).
- The existing services (water and sanitary) enter the proposed subdivision approximately 4.1 m north of the south property line of the existing Lot 15 off 153 Street. As per the EPCOR Drainage Services Bylaw and the EPCOR Water Services and Wastewater Treatment Bylaw, these services cannot cross the proposed property line.

- There is a water main located adjacent to the site on 153 Street NW. Any party proposing construction involving ground disturbance to a depth exceeding 2.0 m is required to enter into a Facility Proximity Agreement with EPCOR Water, prior to performing the ground disturbance. Please contact waterlandadmin@epcor.com with your request or for more information.
- There is an existing power pole that may interfere with access to the proposed Lot 15A. Subdivision Planning highly recommends that the applicant/owner contact EPCOR Distribution & Transmission to confirm whether this pole will inhibit alley access to the site, which may result in a delay with the issuance of the Development Permit. Contact EPCOR Customer Engineering Services for more information (ces@epcor.com).
- If power service crosses the proposed property line the owner may be required to provide a blanket easement in favour of EPCOR Distribution & Transmission Inc. If required, said easement shall be registered prior to or concurrent with the final plan of survey (contact EPCOR Land Administration Group at 780-412-3252).

Tentative Plan of Subdivision

9721 153 Street, Edmonton
Lot:15 Block:36 Plan:6452ET



153 Street NW

15.240m
[50']

7.620m
[25']

7.620m
[25']

Existing dwelling to
be demolished

Adjacent lot
9719 153 Street
Lot: 14 Block: 36
Plan: 6452ET

45.732m
[150'-0 1/2"]

PROPOSED
LOT #
LOT 15B

PROPOSED
LOT #
LOT 15A

Adjacent lot
9723 153 Street
Lot: 16 Block: 36
Plan: 6452ET

45.720m
[150']

LOT INFORMATION:
9721 153 Street, Edmonton
Lot: 15 Block: 36 Plan:
6452ET


**NOTE: This plan is
conceptual and should
be used as a guideline only.
Surveyor to confirm.**

8.656m
[28'-5"]

7.620m
[25']

16.276m
[53'-5"]

Rear Lane



9004 - 51 Avenue
Edmonton AB
T6E 5X4 Canada
Ph: (780) 450-9898
Fax: (780) 450-9868

Caliber Master Builder LTD.
© 2009 ©
® All Rights Reserved ®
Contractor Notes:

DO NOT SCALE DRAWINGS. Written dimensions shall govern.
ALL INFORMATION on drawings to be verified by contractor.
Clarify any discrepancies with this office before proceeding
with any work.

Total Lot Area:
687.188m²

APRIL 5, 2022
SHEET #

1

1