

Thursday, March 07, 2024

10:00 am.



## SUBDIVISION AUTHORITY AGENDA MEETING NO. 10

<b>1.</b>	<b>ADOPTION OF AGENDA</b>	
	RECOMMENDATION	
	That the Subdivision Authority Agenda for the March 07, 2024 meeting be adopted.	
<b>2.</b>	<b>ADOPTION OF MINUTES</b>	
	RECOMMENDATION	
	That the Subdivision Authority Minutes for the February 29, 2024 meeting be adopted.	
<b>3.</b>	<b>OLD BUSINESS</b>	
<b>4.</b>	<b>NEW BUSINESS</b>	
1.	LDA23-0370 487362358-001	Tentative plan of subdivision to create 138 residential lots, two (2) Municipal Reserve (MR) lots, one (1) Environmental Reserve (ER) lot, and one (1) Public Utility Lot (PUL), from Lot 1, Plan 1659 TR; Lot 2, Plan 1659 TR and Lot 4, Plan 1659 TR located north of Ellerslie Road SW and west of 17 Street SW; <b>ALCES</b>
2.	LDA22-0091 412183651-001	REVISION of conditionally approved tentative plan of subdivision to create 39 residential lots, one (1) Environmental Reserve lot, one (1) Municipal Reserve lot, one (1) Non-credit Municipal Reserve lot, and one (1) Public Utility lot from Lot 1, Block 1, Plan 222 0161 and Lot 1, Block 1, Plan 222 0161, located south of 172 Avenue NW and west of Meridian Street; <b>MARQUIS and EVERGREEN</b>
3.	LDA23-0356 490758956-001	Tentative plan of subdivision to create two (2) bare land condominium units from Lot 8, Block 2, Plan 1844 TR, located south of 107 Avenue NW and east of 170 Street NW; <b>YOUNGSTOWN INDUSTRIAL</b>
4.	LDA23-0293 480855131-001	Tentative plan of subdivision to create one (1) additional residential lot from Lot 2, Block 8, Plan 5405 NY, located south of Patricia Drive NW and west of 159 Street NW; <b>PATRICIA HEIGHTS</b>
5.	LDA23-0392 494760244-001	Tentative plan of subdivision to create separate titles for a semi-detached dwelling from Lot 15, Block 29, Plan 743 HW, located south of 73 Avenue NW and west of 109 Street NW; <b>MCKERNAN</b>
6.	LDA24-0027 498507718-001	Tentative plan of subdivision to create one (1) additional residential lot from Lot 11, Block 2, Plan 4014HW, located north of 89 Avenue NW and south of 90 Avenue NW; <b>IDYLWYLDE</b>

7.	LDA24-0028 498583993-001	Tentative plan of subdivision to create one (1) additional residential lot from Lot 15, Block 11, Plan 2028 AO, located south of 110 Avenue NW and west of 154 Street NW; <b>HIGH PARK</b>
8.	LDA24-0034 498864405-001	Tentative plan of subdivision to create separate titles for a semi-detached dwelling from Lot 10, Block 31, Plan 2814 HW, located south of 61 Avenue NW and west of 106 Street NW; <b>PLEASANTVIEW</b>
9.	LDA24-0040 499093227-001	Tentative plan of subdivision to create separate titles for a semi-detached dwelling from Lot 31, Block 13, Plan 3963 HW, located south of 95 Avenue NW and west of 153 Street NW; <b>SHERWOOD</b>
10.	LDA24-0041 499100511-001	Tentative plan of subdivision to create separate titles for a semi-detached dwelling from Lot 9, Block 55, Plan 5229 AD, located north of 96 Avenue NW and west of 150 Street NW; <b>WEST JASPER PLACE</b>
11.	LDA24-0042 499105376-001	Tentative plan of subdivision to create separate titles for a semi-detached dwelling from Lot 2, Block 12, Plan 3575 HW, located south of 92 Avenue NW and east of 154 Street NW; <b>JASPER PARK</b>
12.	LDA24-0043 493665602-001	Tentative plan of subdivision to create one (1) additional residential lot from Lot 25, Block 6, Plan 642 KS, located north of 109 Avenue NW and west of 157 Street NW; <b>MAYFIELD</b>
13.	LDA24-0057 499458829-001	Tentative plan of subdivision to create one (1) additional residential lot, from Lot 9, Block 23, Plan 1841 KS, located north of 103A Avenue NW and east of 56 Street NW; <b>FULTON PLACE</b>
5.	<b>OTHER BUSINESS</b>	



Subdivision Authority

7th Floor, Edmonton Tower  
10111 – 104 Avenue NW  
Edmonton, Alberta T5J 0J4

March 7, 2024,

File No. LDA23-0370

Scheffer Andrew Limited  
#310, 4803 87 Street NW  
Edmonton, AB T6E 0V3

ATTENTION: Aime Stewart

RE: Tentative plan of subdivision to create 138 residential lots, two (2) Municipal Reserve (MR) lots, one (1) Environmental Reserve (ER) lot, and one (1) Public Utility Lot (PUL), from Lot 1, Plan 1659 TR; Lot 2, Plan 1659 TR and Lot 4, Plan 1659 TR located north of Ellerslie Road SW and west of 17 Street SW; **ALCES**

---

**I The Subdivision by Plan is APPROVED on March 7, 2024, subject to the following conditions:**

1. that the owner dedicate Environmental Reserve (ER) as a 2.41 ha lot pursuant to Section 664(1.1)(b) of the Municipal Government Act as shown on the "Conditions of Approval" map, Enclosure I;
2. that the owner dedicate Municipal Reserve (MR) as a 1.42 ha lot and a 0.40 ha lot pursuant to Section 666 of the Municipal Government Act as shown on the "Conditions of Approval" map, Enclosure I;
3. that the owner enter into a Servicing Agreement with the City of Edmonton pursuant to Section 655 of the Municipal Government Act;
4. that the owner prepare the necessary plans and documentation to grant new or carry forward existing easements and restrictive covenants in favour of the City of Edmonton, EPCOR Distribution & Transmission Inc., EPCOR Water Services Inc., and EPCOR Drainage Services, as required by the aforementioned agencies or shown on the engineering drawings that are deemed to be part of the Servicing Agreement;
5. that the owner dedicate, clear and level 34 Street SW as required for road right of way, and said dedication shall conform to an approved Concept Plan or to the satisfaction of Subdivision and Development Coordination and Integrated Infrastructure Services, as shown on the "Conditions of Approval" map, Enclosure II;
6. that the owner dedicate, clear and level Ellerslie Road SW as required for road right of way, and said dedication shall conform to an approved Concept Plan or to the satisfaction of Subdivision and Development Coordination and Integrated Infrastructure Services, as shown on the "Conditions of Approval" map, Enclosure II; and
7. that the owner pay all outstanding property taxes prior to the endorsement of the plan of survey.

**II The Servicing Agreement required in Clause I (3) shall contain, among other things, the following conditions:**

1. that the owner pay all servicing costs, assessments, roadway modification costs (including but not limited to sidewalk, shared use path and/or transit infrastructure), construction costs and inspection costs required by this subdivision;
2. that the owner pay all costs specified in the Servicing Agreement prior to endorsement of the plan of survey;
3. that the owner pay the Drainage Assessments applicable to this subdivision;
4. that the owner pay the Arterial Roadway Assessments applicable to this subdivision;
5. that the owner pay the Fire hall Offsite Levy applicable to this subdivision;
6. that the owner submits an Erosion and Sediment Control (ESC) Plan specific for this development and for implementation during and after construction in accordance with the City of Edmonton ESC Guidelines and Field Manual;
7. that the owner submits detailed engineering drawings and technical studies in accordance with the City of Edmonton Design and Construction Standards and to the satisfaction of the City Departments and affected utility agencies;
8. that the owner construct all roadways and alleys to an approved Complete Streets design and cross-section. The Complete Streets design and cross-section details for the roadways will be determined through the engineering drawing review and approval process, and as a result, may require adjustments to the road right-of-way;
9. that the owner construct a temporary 6 m gravel surface roadway connection, to the satisfaction of Subdivision and Development Coordination, as shown on the "Conditions of Approval" map, Enclosure II. This roadway will be required prior to Construction Completion Certificate (CCC) for roads (or when required by Subdivision and Development Coordination);
10. that the owner construct the first two lanes of 34 Street SW from south of Charlesworth Drive SW (Alces Dr SW) to Ellerslie Road SW, including channelization, accesses, intersections, 3 m shared use path along the west side of 34 Street SW, lighting, landscaping and any transitional improvements, as shown on the "Conditions of Approval" map, Enclosure II;. Preliminary plans are required to be approved for 34 Street SW prior to the approval of engineering drawings for arterial, to the satisfaction of Subdivision and Development Coordination. The construction will be completed by December 2028;
11. that the owner construct the first two lanes of Ellerslie Road SW from east of Charlesworth Way SW to 23 Street SW, including channelization, accesses, intersections, 3 m shared use path along the north side of Ellerslie Road SW, lighting, landscaping and any transitional improvements, as shown on the "Conditions of Approval" map, Enclosure II. Preliminary plans are required to be approved for Ellerslie Road SW prior to the approval of engineering drawings for arterial, to the satisfaction of Subdivision and Development Coordination. The timeline for construction of

Ellerslie Road SW must be coordinated with the construction of the offsite water mains required by EPCOR Water. The construction will be completed by December 2027;

12. that the owner construct a 3 m hard surface shared use path with "Shared Use" signage, lighting, and bollards, within the west edge of the natural area, to the satisfaction of Subdivision and Development Coordination, as shown on the "Conditions of Approval" map, Enclosure I. The SUP should be constructed prior to restoring the disturbed areas with naturalized landscaping. Ecological lighting and routing considerations will be reviewed through the submission of Engineering Drawing to the satisfaction of Urban Growth and Open Space Strategy (contact [ecologyecircs@edmonton.ca](mailto:ecologyecircs@edmonton.ca) for more information);
13. that the owner construct a 3 m hard surface shared use path with a connection to the adjacent shared use path, with lighting, within the Storm Water Management Facility (SWMF), as per City of Edmonton Design and Construction Standards, to the satisfaction of Subdivision and Development Coordination, as shown on the "Conditions of Approval" map, Enclosure I. The SUP should be constructed prior to restoring the disturbed areas with naturalized landscaping. Ecological lighting and routing considerations will be reviewed through the submission of Engineering Drawing to the satisfaction of Urban Growth and Open Space Strategy (contact [ecologyecircs@edmonton.ca](mailto:ecologyecircs@edmonton.ca) for more information);
14. that the owner construct a 3 m hard surface shared use path with "Shared Use" signage, lighting, and bollards, within the school /park site, to the satisfaction of Subdivision and Development Coordination, as shown on the "Conditions of Approval" map, Enclosure I;
15. that the owner construct a temporary shared use path / pedestrian connection, from the terminus of the 3 m hard-surfaced shared use path within the greenway (proposed Lot 2 MR) to the local roadway, as shown on the "Conditions of Approval" map, Enclosure I;
16. that the owner construct a 2.5 m mono-walk with straight faced curb and gutter to the satisfaction of Subdivision and Development Coordination, as shown on the "Conditions of Approval" map, Enclosure I;
17. that the owner constructs a 3 m granular shared use path with "Shared Use" signage along the boundary between the natural area and SWMF to the satisfaction of Subdivision and Development Coordination as shown on the "Conditions of Approval" map, Enclosure I. The SUP should be constructed prior to restoring the disturbed areas with naturalized landscaping. Ecological lighting and routing considerations will be reviewed through the submission of Engineering Drawing to the satisfaction of Urban Growth and Open Space Strategy (contact [ecologyecircs@edmonton.ca](mailto:ecologyecircs@edmonton.ca) for more information);
18. that the owner constructs a 3 m hard surface shared use path with "Shared Use" signage, lighting, and bollards, within the linear park, to the satisfaction of Subdivision and Development Coordination as shown on the "Conditions of Approval" map, Enclosure I. Ecological considerations will be reviewed through the submission of Engineering Drawing to the satisfaction of Urban Growth and Open Space Strategy (contact [ecologyecircs@edmonton.ca](mailto:ecologyecircs@edmonton.ca) for more information);

19. that the owner is responsible to provide naturalized landscaping within the ER, SWMF, and linear park (MR) lots to the satisfaction of Subdivision and Development Coordination. Ecological considerations will be reviewed through the submission of Engineering Drawing to the satisfaction of Urban Growth and Open Space Strategy (contact [ecologycircs@edmonton.ca](mailto:ecologycircs@edmonton.ca) for more information);
20. that the engineering drawings include a wildlife crossing on 23 Street in accordance with the City of Edmonton's Wildlife Passage Engineering Design Guidelines, to the satisfaction of Subdivision and Development Coordination, as shown on "Conditions of Approval" map, Enclosure I. Wildlife crossing requirements will be reviewed through the submission of Engineering Drawing to the satisfaction of Urban Growth and Open Space Strategy (contact [ecologycircs@edmonton.ca](mailto:ecologycircs@edmonton.ca) for more information);
21. that the owner pay for the installation of traffic signals that may include additional infrastructure modifications to support the installation at the intersection of 34 Street SW and Ellerslie Road SW, as shown on the "Conditions of Approval" map, Enclosure II. The City of Edmonton shall complete the signal design, and the City's Electrical Services Contractor must install the signals as per the agreement between the City of Edmonton and the Electrical Services Contractor. The timing of the traffic signals installation will be at the direction of City Operations. If traffic signals are not deemed warranted by City Operations within 5 years of signing the Servicing Agreement, the owner will be required to provide payment to the City of Edmonton for the installation of traffic signals at that time to fulfill this obligation;
22. that the owner pay for the installation of a rectangular rapid flashing beacon at the priority pedestrian crosswalk on 34 Street SW, in the interim, as shown on the "Conditions of Approval" map, Enclosure II. The City of Edmonton shall complete the signal design, and one of the City's electrical services contractors must install the traffic control device as per the agreement between the City of Edmonton and the electrical services contractors. The timing of the traffic control device installation will be at the direction of City Operations. If traffic signals are not deemed warranted by City Operations within 5 years of the signing of the Servicing Agreement, the owner will be required to provide payment to the City of Edmonton for the installation of traffic signals at that time to fulfill this obligation;
23. that the owner construct appropriate traffic calming measures at the shared use path crossings on the collector roadways (23 Street SW and Alces Drive SW), to the satisfaction of Subdivision and Development Coordination in collaboration with Safe Mobility, as shown on the "Conditions of Approval" map, Enclosure I. Traffic Calming measures may include but are not limited to curb ramps, a two-stage crossing, a raised crossing, zebra marked crosswalk, curb extensions or pedestrian signage. Details relative to this requirement will be reviewed with the submission of detailed engineering drawings; and
24. that the owner pay for the installation of "no parking" signage on the collector roadways for safe crossing to the satisfaction of Subdivision and Development Coordination and Safe Mobility, as shown on the "Conditions of Approval" map, Enclosure I;

25. that the owner provide full site servicing for the MR lot including, 3-phase power, water, sanitary and storm services, to the satisfaction of all affected Departments and agencies;
26. that the owner design and constructs the ultimate Storm Water Management Facility (SWMF), including all inlets and outlets, to the satisfaction of Subdivision and Development Coordination, and dedicates the area of ultimate SWMF as PUL as shown on the "Conditions of Approval" map, Enclosure I;
27. that the owner construct necessary storm sewers along the offsite permanent roadways to be constructed, to provide access to the subdivision extension, to the satisfaction of EPCOR Water Services Inc., as shown on the "Conditions of Approval" map, Enclosure II; and
28. that the owner construct all fences wholly on privately-owned land and the Municipal Reserve (MR) lot, to the satisfaction of Subdivision and Development Coordination, as shown on the "Conditions of Approval" map, Enclosure I;
29. that the owner construct an offsite watermain extension, to the satisfaction of EPCOR Water Services Inc., as shown on the "Conditions of Approval" map, Enclosure I; and
30. that the owner is responsible for the landscape design and construction within the Reserve lots, and road right of way, to the satisfaction of City Departments and affected utility agencies.

Enclosures I and II are maps of the subdivision identifying major conditions of this approval.

Municipal Reserve (MR) for Lot 1, Lot 2, and Lot 4, Plan 1659 TR were previously addressed with the subdivision of the SE 30-51-23-W4M (File No. 72-E-245) by registering a 1.24 ha DRC on each title (3.72 ha total). The DRC will be partially reduced to account for municipal reserve (MR) dedication, environmental reserve (ER) dedication, and the arterial roadway dedication. Pending final survey of the arterial roadway dedication, the balance of the DRC will be split evenly between the remainder of Lot 2 and Lot 4, Plan 1659TR.

Please be advised that the approval is valid for one (1) year from the date on which the subdivision approval is given to the application. An extension beyond that time may be granted by the City of Edmonton.

Please be advised that an appeal may be lodged in accordance to Section 678 of the Municipal Government Act with the Subdivision and Development Appeal Board, 10019 - 103 Avenue NW, Edmonton Alberta, T5J 0G9, within 14 days from the date of the receipt of this decision. The date of receipt of the decision is deemed to be seven (7) days from the date the decision is mailed.

If you have further questions, please contact [subdivisions@edmonton.ca](mailto:subdivisions@edmonton.ca).

Regards,

Blair McDowell  
Subdivision Authority

BM/jm/Posse #487362358-001

Enclosures

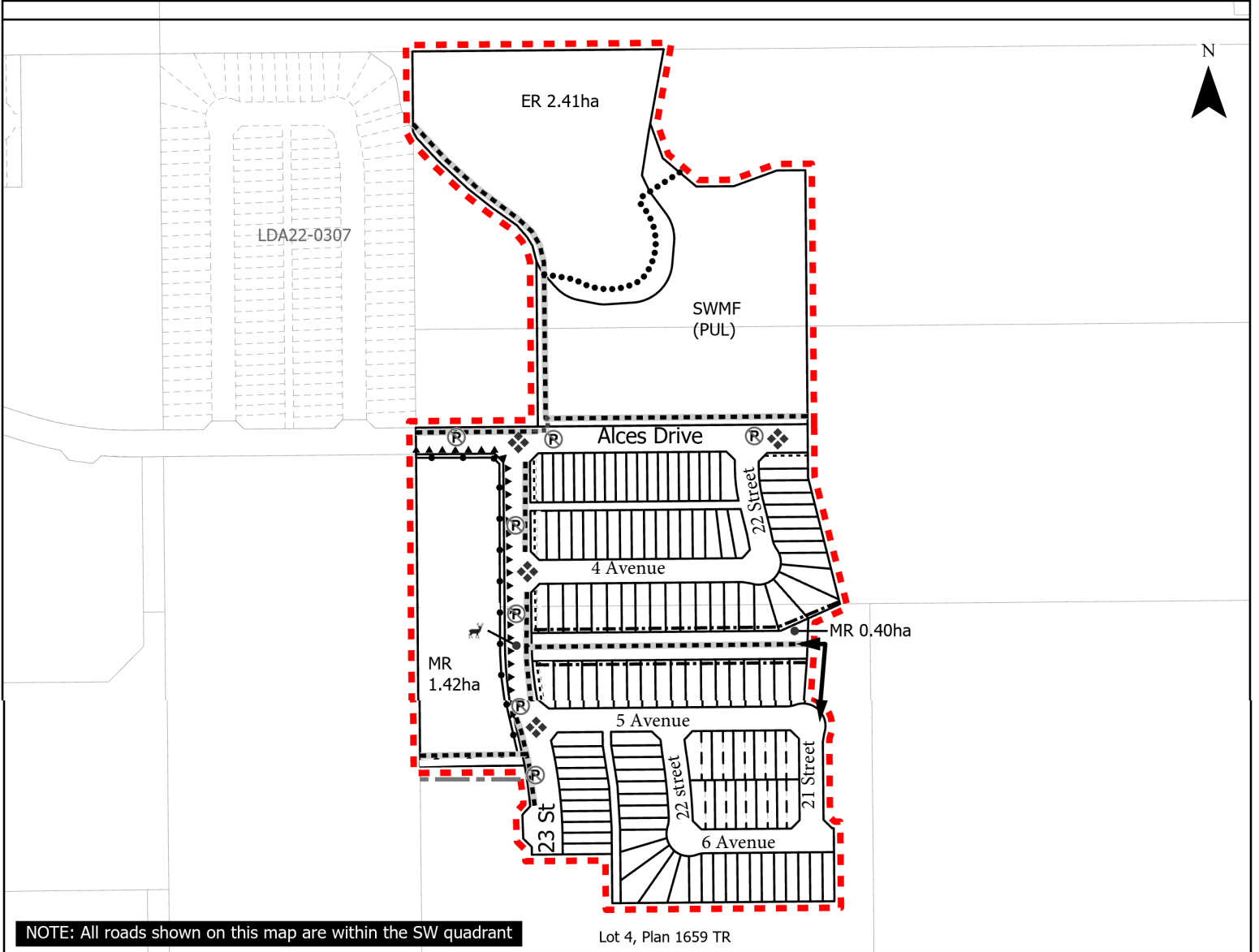


**SUBDIVISION CONDITIONS OF APPROVAL MAP**

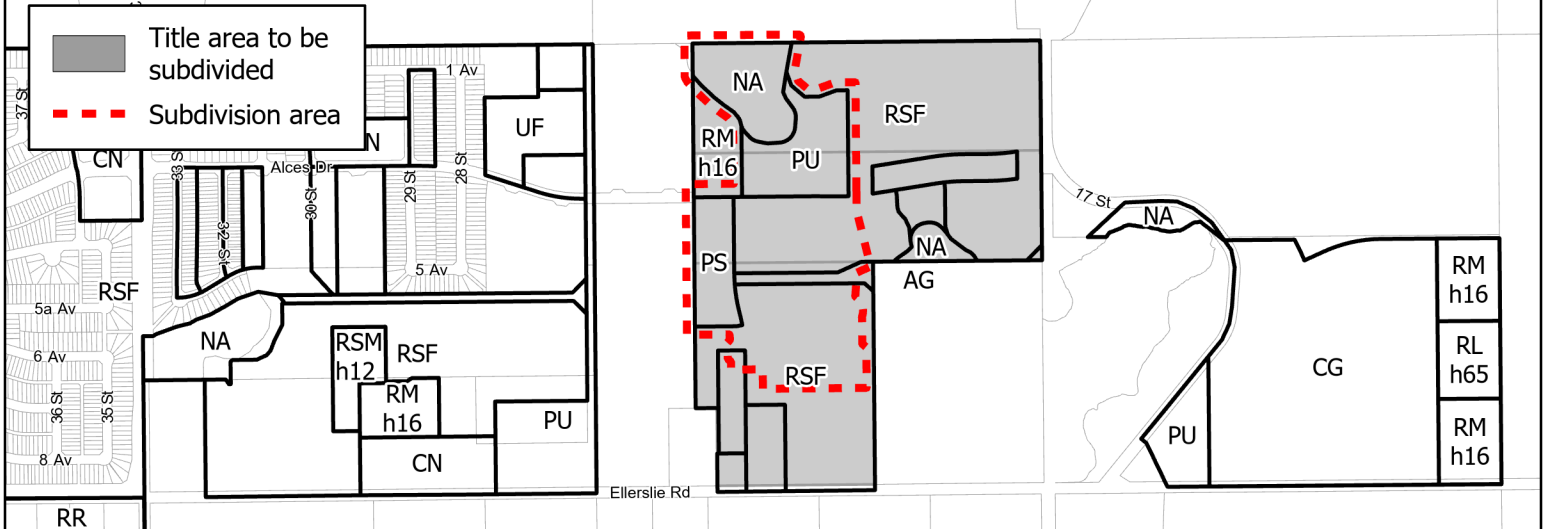
March 7, 2024

LDA23-0370

- - - - Limit of Proposed Subdivision
- P No parking signage
- ◆ Traffic Calming Measures and Zebra Marked Crossing
- 3m Hard Surface Shared Use Path
- ▲▲▲▲ 2.5m Monowalk
- 3m Gravel Path
- - - - 1.8m Uniform Fence as per Zoning Bylaw
- - - - 1.2m Uniform Fence
- Post and Rail Fence
- ↔ Temporary Pedestrian Connection
- Wildlife Crossing
- - - - 1.8m Uniform Fence









**NOTE: All roads shown on this map are within the SW quadrant**

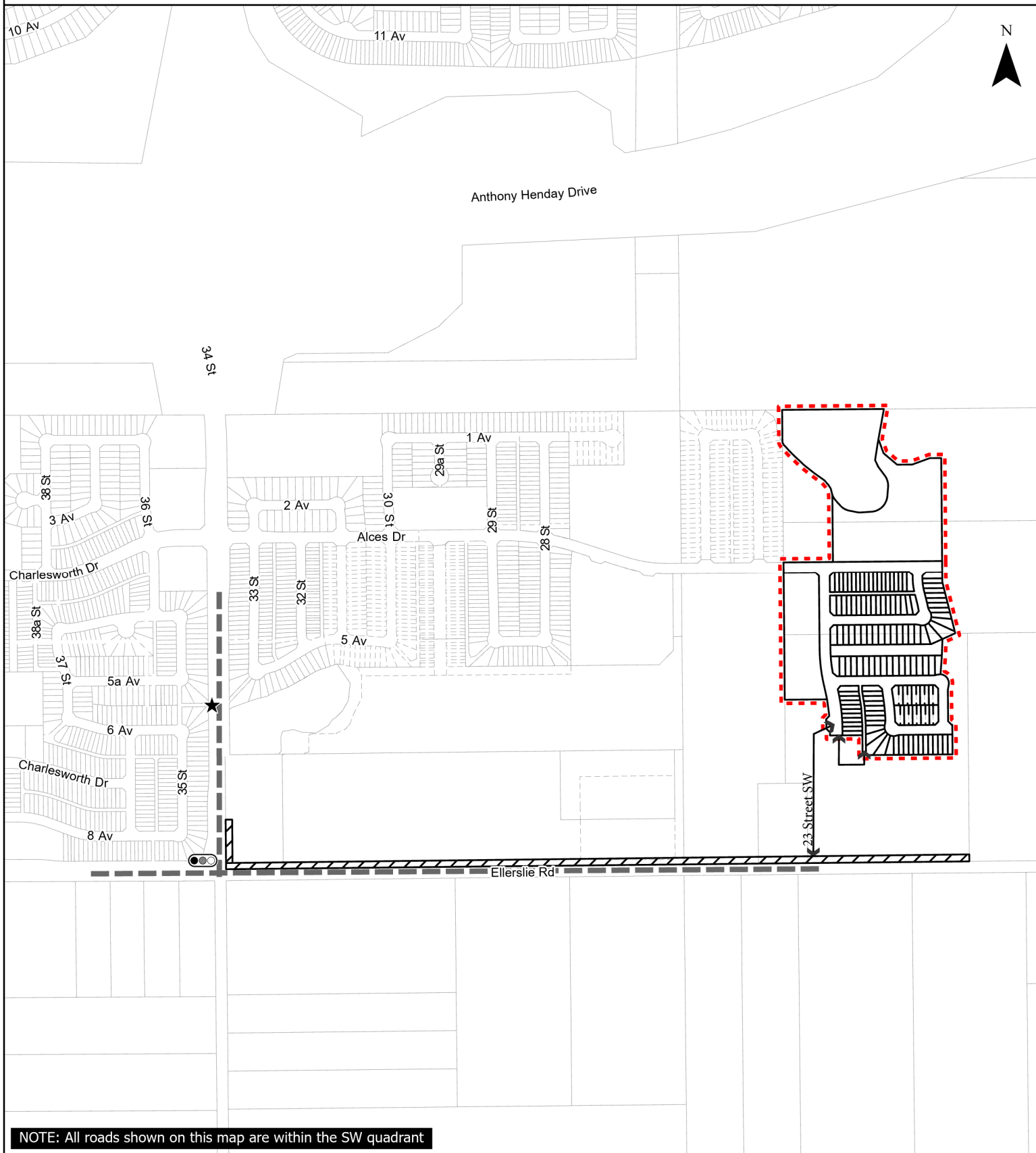


SUBDIVISION CONDITIONS OF APPROVAL MAP

March 7, 2024

LDA23-0370

-  Limit of Proposed Subdivision
-  Rapid Flashing Beacon
-  Traffic Signal
-  Construct First Two Lanes to an Arterial Roadway (Including Storm Sewers)
-  6m Temporary Gravel Roadway
-  Dedicate as Arterial Road Right of Way



NOTE: All roads shown on this map are within the SW quadrant



Subdivision Authority

6th Floor, Edmonton Tower  
10111 – 104 Avenue NW  
Edmonton, Alberta T5J 0J4

March 7, 2024

File No. LDA22-0091

Stantec Consulting Ltd.  
400 - 10220 103 Avenue NW  
Edmonton, AB T5J 0K4

ATTENTION: Holly Mikkelsen

RE: REVISION of conditionally approved tentative plan of subdivision to create 39 residential lots, one (1) Environmental Reserve lot, one (1) Municipal Reserve lot, one (1) Non-credit Municipal Reserve lot, and one (1) Public Utility lot from Lot 1, Block 1, Plan 222 0161 and Lot 1, Block 1, Plan 222 0161, located south of 172 Avenue NW and west of Meridian Street; **MARQUIS and EVERGREEN**

---

The subdivision was originally approved on June 30, 2022. Due to geotechnical constraints in Phase 1, local roads were shortened and three non-credit MR lots of 0.21 hectares (ha) became one non-credit MR lot of 0.28 ha. Phase 1 was then registered under Plan 232 1939. This Change Request revises Phase 2 by adding three residential lots and shifts a walkway westward.

**I The Subdivision by Plan is APPROVED on March 7, 2024, subject to the following conditions:**

1. that the owner dedicate Environmental Reserve (ER) as a 12.05 hectare (ha) lot pursuant to Section 664(1.1)(a) of the Municipal Government Act as shown on the "Conditions of Approval" map, Enclosure I;
2. that the owner dedicate Municipal Reserve (MR) as a 0.05 ha lot and dedicate Non-credit Municipal Reserve as a 0.28 ha lot, pursuant to Section 666 of the Municipal Government Act as shown on the "Conditions of Approval" map, Enclosure I;
3. that the owner enter into a Servicing Agreement with the City of Edmonton pursuant to Section 655 of the Municipal Government Act;
4. that the owner prepare the necessary plans and documentation to grant new or carry forward existing easements and restrictive covenants in favour of the City of Edmonton, EPCOR Distribution & Transmission Inc., EPCOR Water Services Inc., and EPCOR Drainage Services, as required by the aforementioned agencies or shown on the engineering drawings that are deemed to be part of the Servicing Agreement;
5. that the owner dedicate, clear and level Meridian Street as required for road right of way, and said dedication shall conform to an approved Concept Plan or to the satisfaction of Subdivision and Development Coordination and Integrated Infrastructure Services, as shown on the "Conditions of Approval" maps, Enclosures I and II;

6. that the owner be permitted to register this plan of subdivision in phases in sequential order, as shown on the "Conditions of Approval" map, Enclosure I;
7. that the approved subdivision LDA18-0593 be registered prior to or concurrent with this application, for the logical extension of roadway connections and necessary underground utilities;
8. that the owner register a Top of Bank restrictive covenant in favour of the City of Edmonton against the lots backing onto the Top of Bank, as per the applicable development restrictions shown by the Slope Stability Assessment - Horsehills Creek geotechnical report [Hoggan Engineering & Testing (1980) Ltd. file no. 6065-57], as shown on the "Conditions of Approval" map, Enclosure I; and
9. that the owner pay all outstanding property taxes prior to the endorsement of the plan of survey.

**II The Servicing Agreement required in Clause I (3) shall contain, among other things, the following:**

1. that the owner pay all servicing costs, assessments, roadway modification costs (including but not limited to sidewalk, shared use path and/or transit infrastructure), construction costs and inspection costs required by this subdivision;
2. that the owner pay all costs specified in the Servicing Agreement prior to endorsement of the plan of survey;
3. that the owner pay the Drainage Assessments applicable to this subdivision;
4. that the owner pay the Arterial Roadway Assessments applicable to this subdivision;
5. that the owner pay the Fire hall Offsite Levy applicable to this subdivision;
6. that the owner submits an Erosion and Sediment Control (ESC) Plan specific for this development and for implementation during and after construction in accordance with the City of Edmonton ESC Guidelines and Field Manual;
7. that the owner submits detailed engineering drawings and technical studies in accordance with the City of Edmonton Design and Construction Standards and to the satisfaction of the City Departments and affected utility agencies;
8. that the owner shall submit redline revisions or resubmit engineering drawings, subject to the extent of the proposed revisions, to the satisfaction of Development Servicing Agreements;
9. that the owner construct all roadways to an approved Complete Streets design and cross-section. The Complete Streets design and cross-section details for the roadways will be determined through the engineering drawing review and approval process, and as a result, may require adjustments to the road right-of-way;
10. that the owner construct a temporary 6 m gravel surface roadway connection to the satisfaction of Subdivision and Development Coordination, as shown on the "Conditions of Approval" map,

Enclosure I. This roadway will be required prior to Construction Completion Certificate (CCC) for roads (or when required by Subdivision and Development Coordination);

11. that the owner construct a 3 m hard surface shared use path with "Shared Use" signage, lighting, bollards, and landscaping, with Phase 1 within the Public Utility Lot (PUL), to the satisfaction of Subdivision and Development Coordination, as shown on the "Conditions of Approval" map, Enclosure I;
12. that the owner construct a 3 m hard surface shared use path with "Shared Use" signage and landscaping, with Phase 1, to the satisfaction of Subdivision and Development Coordination, as shown on the "Conditions of Approval" map, Enclosure I;
13. that the owner construct a 3 m hard surface shared use path with "Shared Use" signage and landscaping, with Phase 2, to the satisfaction of Subdivision and Development Coordination, as shown on the "Conditions of Approval" map, Enclosure I;
14. that the owner construct a 1.8 m concrete sidewalk with lighting and bollards, with Phase 2 within the walkway, with connections to the adjacent sidewalk and shared use path, to the satisfaction of Subdivision and Development Coordination, as shown on the "Conditions of Approval" map, Enclosure I;
15. that the owner construct a noise attenuation fence contained wholly within private property, for all lots backing onto the PUL, to the satisfaction of Subdivision and Development Coordination, as shown on the "Conditions of Approval" map, Enclosure I;
16. that the owner construct all fences wholly on privately-owned land, to the satisfaction of Subdivision and Development Coordination, as shown on the "Conditions of Approval" map, Enclosure I; and
17. that the owner is responsible for the landscape design and construction within the PUL, the Reserve lots, the Non-credit MR lot, road rights of way, and walkway, to the satisfaction of City Departments and affected utility agencies.

Enclosures I and II are maps of the subdivision identifying major conditions of this approval.

Non-credit MR in the amount of 0.28 ha was dedicated with Phase 1 of this subdivision and is registered as Lot 300MR, Block 5, Plan 232 1939.

ER for Lot 1, Block 1, Plan 222 0161 in the amount of 12.05 ha was dedicated with Phase 1 of this subdivision and is registered as Lot 100ER, Block 5, Plan 232 1939. MR for this title was previously addressed by registration of a 1.634 ha Deferred Reserve Caveat (DRC) with LDA15-0658. MR in the amount of 0.05 ha was dedicated with Phase 1 of this subdivision and is registered as Lot 301MR, Block 5, Plan 232 1939. Subsequent to reserve dedication with Phase 1, the existing DRC was reduced accordingly and the balance was transferred to Lot 2, Block 1, Plan 182 2466.

MR for Lot 2, Block 1, Plan 182 2466 was previously addressed by registration of a 1.79 ha DRC on title with LDA16-0606. The existing DRC was adjusted when the reserves from Lot 1, Block 1, Plan 222 0161 were transferred, and is carrying forward on the remainder of the title under DRC number 232 256 888.

Please be advised that the approval is valid for one (1) year from the date on which the subdivision approval is given to the application. An extension beyond that time may be granted by the City of Edmonton.

Please be advised that an appeal may be lodged in accordance to Section 678 of the Municipal Government Act with the Subdivision and Development Appeal Board, 10019 - 103 Avenue NW, Edmonton Alberta, T5J 0G9, within 14 days from the date of the receipt of this decision. The date of receipt of the decision is deemed to be seven (7) days from the date the decision is mailed.

If you have further questions, please contact [subdivisions@edmonton.ca](mailto:subdivisions@edmonton.ca).

Regards,

Blair McDowell  
Subdivision Authority

BM/kr/Posse #412183651-001

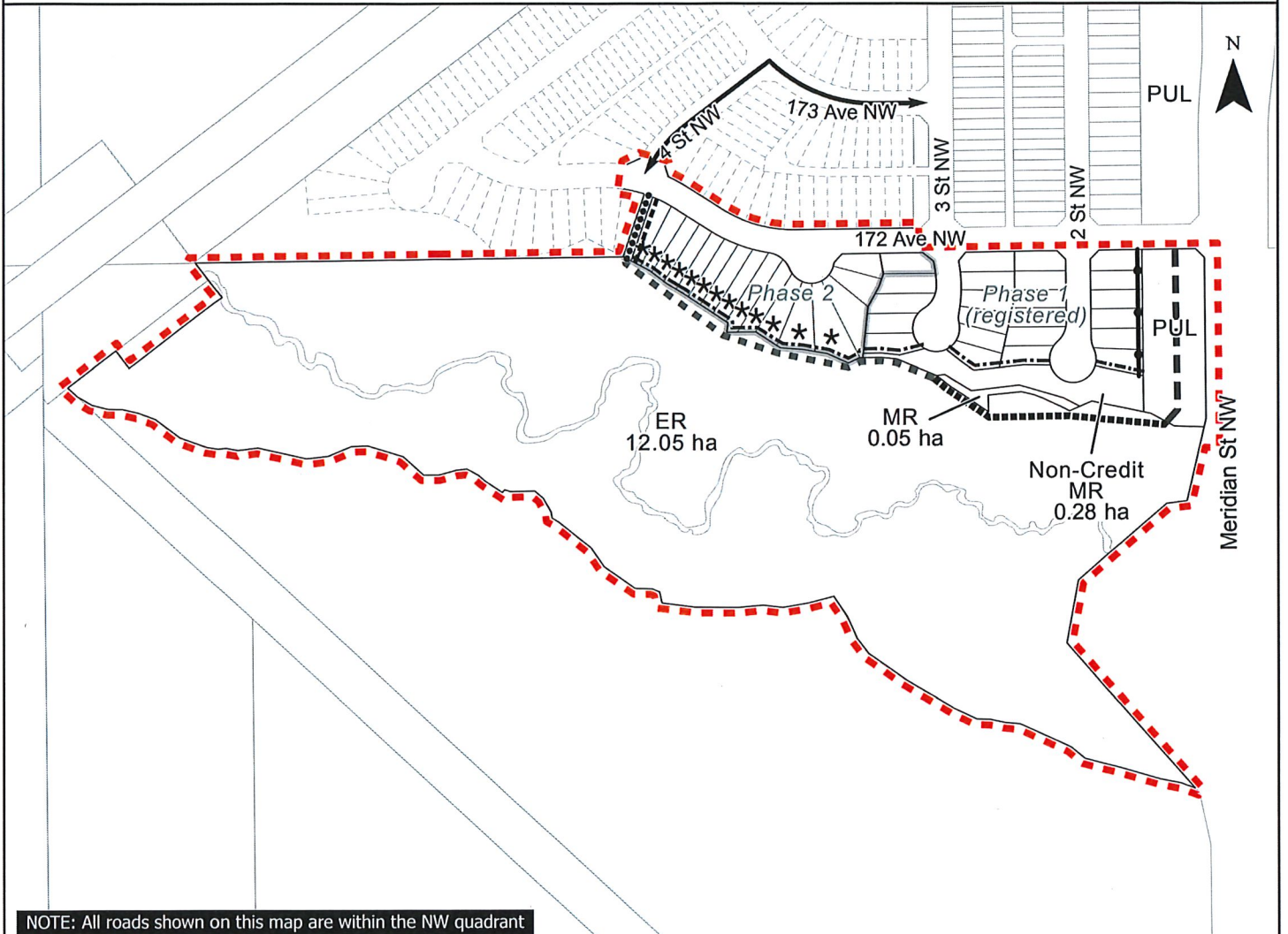
Enclosures

SUBDIVISION CONDITIONS OF APPROVAL MAP

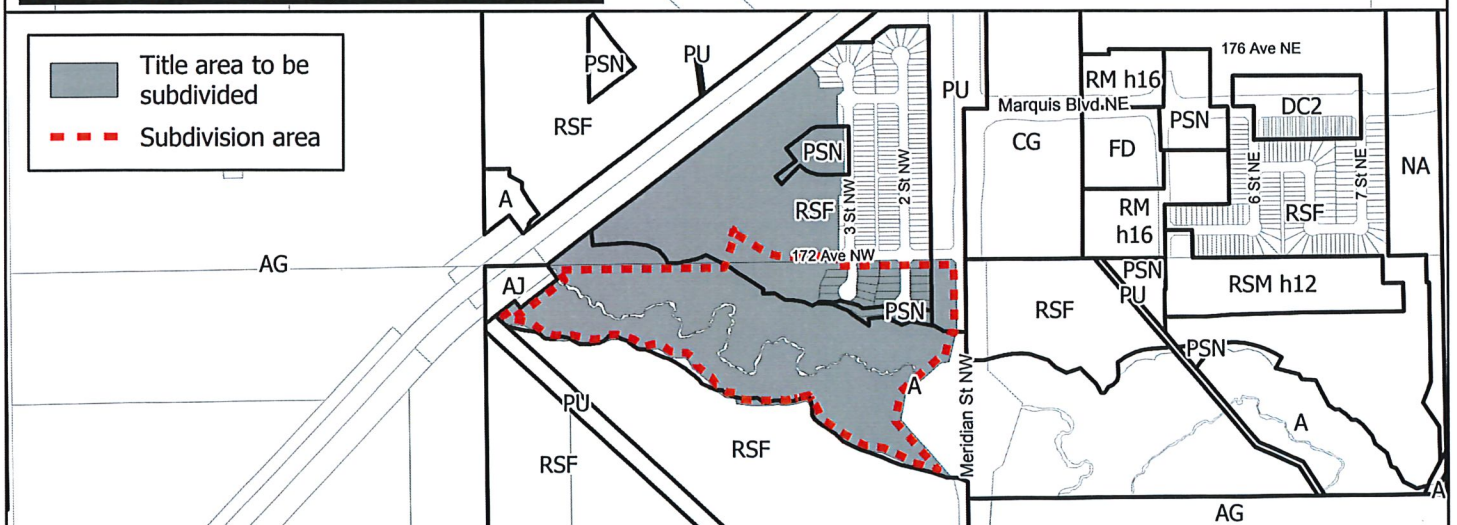
March 7, 2024

LDA22-0091

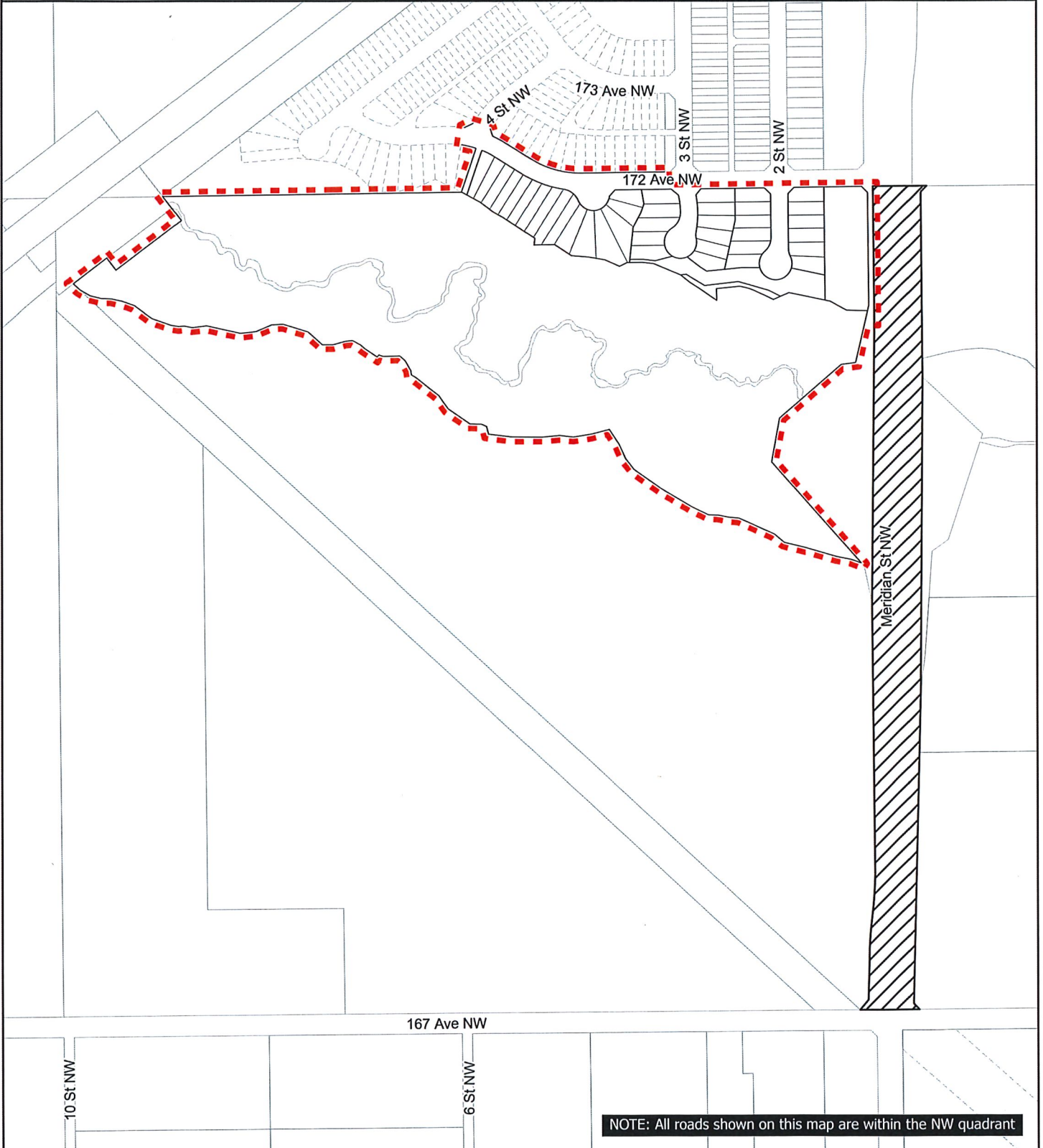
- - - - - Limit of proposed subdivision
- Phasing Line
- 1.2 m uniform fence
- 1.8 m uniform fence as per Zoning Bylaw
- Noise attenuation fence
- 1.8 m concrete sidewalk
- 3 m hard surface shared use path (Phase 1)
- 3 m hard surface shared use path (Phase 2)
- 3 m hard surface shared use path (PUL)
- Temporary 6 m roadway
- ★ Restrictive covenant re: Top of Bank



NOTE: All roads shown on this map are within the NW quadrant



- Limit of proposed subdivision
- ▨ Dedicate as road right of way







Subdivision Authority

7th Floor, Edmonton Tower  
10111 – 104 Avenue NW  
Edmonton, Alberta T5J 0J4

March 7, 2024

File No. LDA23-0356

Ivo Nedev Surveying Ltd.  
18811 96 Avenue NW  
Edmonton, AB T5T 5L2

ATTENTION: Ivo Nedev

RE: Tentative plan of subdivision to create two (2) bare land condominium units from Lot 8, Block 2, Plan 1844 TR, located south of 107 Avenue NW and east of 170 Street NW; **YOUNGSTOWN INDUSTRIAL**

---

**The Subdivision by Plan is APPROVED on March 7, 2024, subject to the following conditions:**

1. that the owner pay all outstanding property taxes prior to the endorsement of the plan of survey.

Enclosure I is an attachment of the major advisements throughout the subdivision process. Enclosure II is a map of the subdivision and identifies major conditions and advisements of this approval.

Municipal Reserve (MR) for Lot 8, Block 2, Plan 1844TR was previously addressed with subdivision application 71-X-87-S. The parcel has no MR owing.

Please be advised that the approval is valid for one (1) year from the date on which the subdivision approval is given to the application. An extension beyond that time may be granted by the City of Edmonton.

Please be advised that the Subdivision Authority will not endorse the plan of subdivision or other instrument until the appeal period as prescribed by the Municipal Government Act has lapsed. An appeal may be lodged in accordance to Section 678 of the Municipal Government Act with the Subdivision and Development Appeal Board, 10019 - 103 Avenue NW, Edmonton Alberta, T5J 0G9, within 14 days from the date of the receipt of this decision. The date of receipt of the decision is deemed to be seven (7) days from the date the decision is mailed.

If you have further questions, please contact [subdivisions@edmonton.ca](mailto:subdivisions@edmonton.ca).

Regards,

Blair McDowell  
Subdivision Authority

BM/ms/Posse #490758956-001

Enclosures

Please be advised of the following:

Next Steps for Subdivision Approval

- The next step in the subdivision process is to have a legal instrument prepared (ie. Plan of Survey) in order to register the approved subdivision. The legal instrument is then forwarded to the City for endorsement along with the endorsement fee (\$4585.00 - 2024 Fees Schedule) and subsequently released to the applicant for registration at the Land Titles Office.

Building / Site

- The owner shall ensure that any change in property boundaries does not cause any structures on site to become non-compliant with the Safety Codes Act and the Alberta Building Code. Permits may be required for such changes. Please contact 311 for more information.

Servicing

- The owner is required to make satisfactory arrangements for, and pay all costs associated with separate servicing to each lot, as well as the modification, relocation and/or removal of existing services. For further information, please contact: EPCOR Distribution & Transmission Inc. (780-412-4000), TELUS Communications (Edmonton) Inc. (Real Estate Division [Rights of Way] 780-508-2456), ATCO Gas (780-424-5222), and EPCOR Drainage Services (Water and Sewer Servicing 780-496-5444).
- The existing services enter the proposed subdivision in the following locations:
  - 1-200mm water service enters the proposed subdivision at 92.58m north of the south property line of Lot 8 from 169 Street NW.
  - 1-150mm sanitary service enters the proposed subdivision at 85.37m north of the south property line of Lot 8 from 169 Street NW.
  - 1-375mm storm service enters the proposed subdivision at 11.89m north of the south property line of Lot 8 from 169 Street NW.
  - 1-50mm water service and 1-150mm sanitary service enter the proposed subdivision at 19.81m south of north property line of Lot 8 from 169 Street NW.
  - 1-375mm storm service enters the proposed subdivision at 29.34m south of the north property line of Lot 8 from 169 Street NW.
  - 1-150mm sanitary service enters the proposed subdivision at 36.58m north of the south property line of Lot 8 from 169 Street NW.
  - 1-450mm storm service enters the proposed subdivision at 67.06m south of the north property line of Lot 8 from 170 Street NW.
- All water and sewer services must enter private property through the common owned land. The owner/developer is responsible for all water and sewer lines on private property as per the Condominium Property Act of Alberta.
- There is a deficiency in on-street hydrant spacing adjacent to the property. The applicant/owner is advised to review on-site fire protection requirements to ensure adequate coverage (contact EPCOR Water at 780-412-3955).

- If power service crosses the proposed property line the owner may be required to provide a blanket easement in favour of EPCOR Distribution & Transmission Inc. If required, said easement shall be registered prior to or concurrent with the final plan of survey (contact EPCOR Land Administration Group at 780-412-3252).





Subdivision Authority

7th Floor, Edmonton Tower  
10111 – 104 Avenue NW  
Edmonton, Alberta T5J 0J4

March 7, 2024

File No. LDA23-0293

Logic Realty  
407 - 12141 Jasper Avenue  
Edmonton, AB T5N 3X9

ATTENTION: Logan Patterson

RE: Tentative plan of subdivision to create one (1) additional residential lot from Lot 2, Block 8, Plan 5405 NY, located south of Patricia Drive NW and west of 159 Street NW; **PATRICIA HEIGHTS**

---

**The Subdivision by Plan is APPROVED on March 7, 2024, subject to the following conditions:**

1. that the final plan of survey shall conform to the attached revised tentative plan;
2. that the owner apply for a permit to demolish the existing dwelling prior to endorsement of the final plan. Demolition permits can be obtained from Development Services. Apply online at [www.edmonton.ca/permits](http://www.edmonton.ca/permits);
3. that the owner register a Top of Bank restrictive covenant in favour of the City of Edmonton against the lots backing onto the Top of Bank, as per the applicable development restrictions shown by the Helix Geotechnical Consulting Ltd. geotechnical report (File No. 002311), as shown on the "Conditions of Approval" map, Enclosure I; and
4. that the owner pay all outstanding property taxes prior to the endorsement of the plan of survey.

Enclosure I is an attachment of the major advisements throughout the subdivision process. Enclosure II is a map of the subdivision and identifies major conditions and advisements of this approval.

Please be advised that the approval is valid for one (1) year from the date on which the subdivision approval is given to the application. An extension beyond that time may be granted by the City of Edmonton.

Please be advised that an appeal may be lodged in accordance to Section 678 of the Municipal Government Act with the Subdivision and Development Appeal Board, 10019 - 103 Avenue NW, Edmonton Alberta, T5J 0G9, within 14 days from the date of the receipt of this decision. The date of receipt of the decision is deemed to be seven (7) days from the date the decision is mailed.

The Subdivision Authority did not receive comments from adjacent landowners. The application complies with the regulations set out in the Edmonton Zoning Bylaw, the land is serviceable, and the proposal advances a more compact urban form. The Subdivision Authority is of the opinion, after

considering factors set out in Section 9 of the Matters Related to Subdivision and Development Regulation, that the land is suitable for the purpose for which the subdivision is intended.

If you have further questions, please contact [subdivisions@edmonton.ca](mailto:subdivisions@edmonton.ca).

Regards,

Blair McDowell  
Subdivision Authority

BM/ms/Posse #480855131-001

Enclosures

Please be advised of the following:

Next Steps for Subdivision Approval

- The next step in the subdivision process is to have a legal instrument prepared (ie. Plan of Survey) in order to register the approved subdivision. The legal instrument is then forwarded to the City for endorsement along with the endorsement fee (\$715.00 - 2024 Fees Schedule) and subsequently released to the applicant for registration at the Land Titles Office.

Transportation

- There are existing boulevard trees adjacent to the site that must be protected during construction. For information about tree protection please refer to the City of Edmonton's website (search "Trees and Construction").
- Any and all costs associated with tree work requests (removal, pruning or other) and/or remediation from damages are borne on to the proponent as per the Corporate Tree Management Policy (C456C). All work is to be carried out by Urban Forestry who can be contacted at citytrees@edmonton.ca. Removal of City of Edmonton trees must follow the Live Tree Removal Guidelines which include community notice and value compensation.

Building / Site

- The owner shall ensure that any change in property boundaries does not cause any structures on site to become non-compliant with the Safety Codes Act and the Alberta Building Code. Permits may be required for such changes. Please contact 311 for more information.

Servicing

- The owner is required to make satisfactory arrangements for, and pay all costs associated with separate servicing to each lot, as well as the modification, relocation and/or removal of existing services. For further information, please contact: EPCOR Distribution & Transmission Inc. (780-412-4000), TELUS Communications (Edmonton) Inc. (Real Estate Division [Rights of Way] 780-508-2456), ATCO Gas (780-424-5222), and EPCOR Drainage Services (Water and Sewer Servicing 780-496-5444).
- The existing services (water, sanitary, and storm) enter the proposed subdivision approximately 11.5 m west of the east property line of Lot 2 off Patricia Drive NW. As per the EPCOR Drainage Services Bylaw and the EPCOR Water Services and Wastewater Treatment Bylaw, these services cannot cross the proposed property line.
- If power service crosses the proposed property line the owner may be required to provide a blanket easement in favour of EPCOR Distribution & Transmission Inc. If required, said easement shall be registered prior to or concurrent with the final plan of survey (contact EPCOR Land Administration Group at 780-412-3252).

# TENTATIVE PLAN

SHOWING PROPOSED SUBDIVISION WITHIN  
**Lot 2, Block 8, Plan 5405NY**  
 Within N.E. 1/4 Sec. 22 Twp. 52 Rge. 25 W.4M.  
 CITY OF EDMONTON, ALBERTA

LOT 3  
 BLOCK 8  
 PLAN 5405NY

LOT 2  
 BLOCK 8  
 PLAN 5405NY

**PROPOSED  
 LOT 2B  
 BLOCK 8**  
 AREA = 0.038 ha  
 AREA = 379.54 m<sup>2</sup>

**PROPOSED  
 LOT 2A  
 BLOCK 8**  
 AREA = 0.040 ha  
 AREA = 399.90 m<sup>2</sup>

LOT 2  
 BLOCK 8  
 PLAN 5405NY

LOT 1  
 BLOCK 8  
 PLAN 5405NY

LOT B  
 PLAN 5405NY

**NOTE:**  
 EXISTING BUILDINGS  
 TO BE DEMOLISHED



SCALE 1:250

Distances are in metres and decimals thereof.

**LEGEND:**

Proposed Parcel shown as: .....   
 Certificate of Title Number - 232 068 237

**TITAN**  
 Land Surveying Ltd.

5419 CAILLOU BAY  
 BEAUMONT, AB T4X 1W7  
 PHONE: 780.975.1726  
 www.titanlandsurveying.com

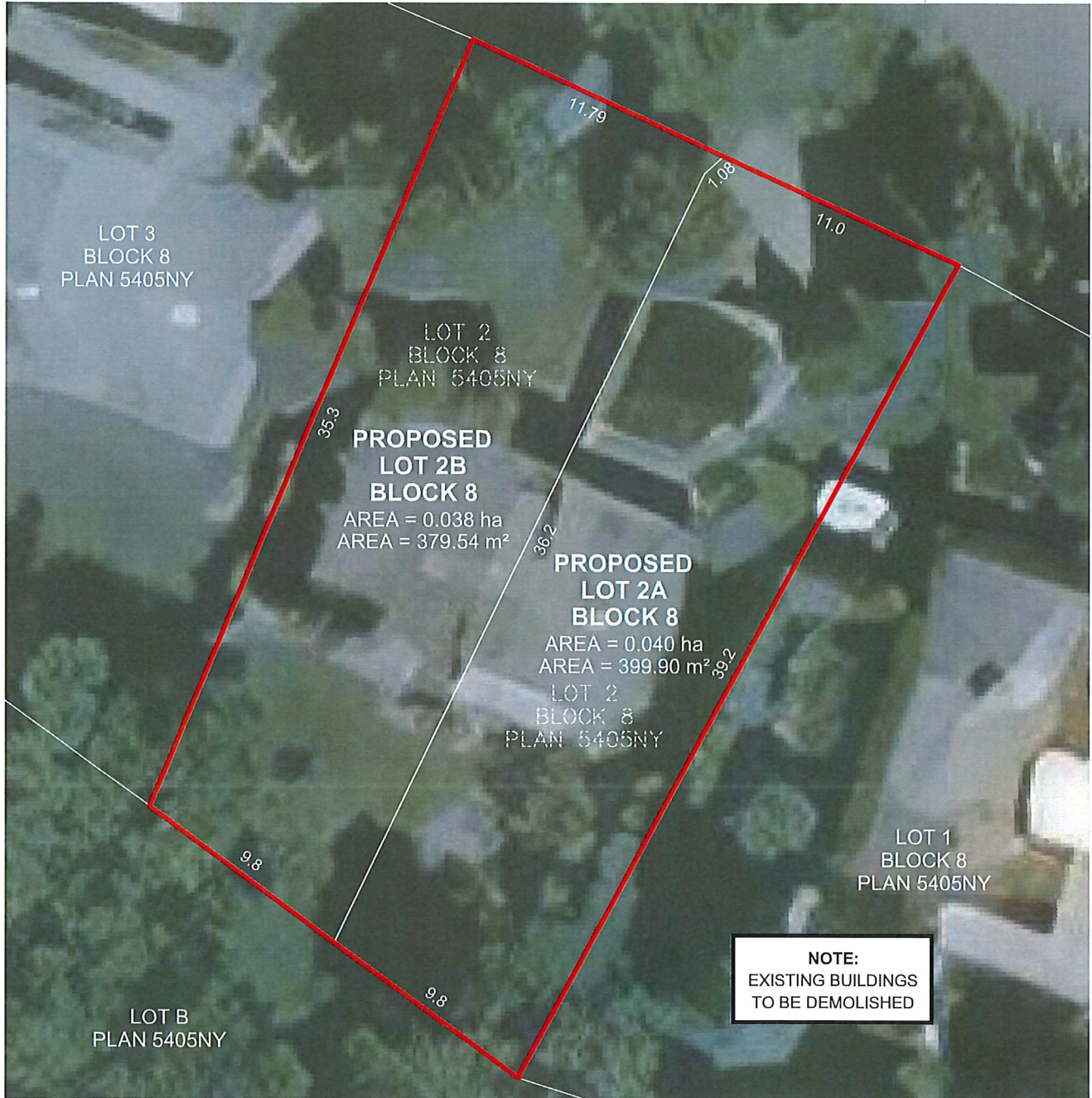
DWG NAME: 20230173-R2\_TENT  
 CLIENT: PATTERSON  
 DR / CH BY: K.R. / P.B.

JOB No.: 20230173-R2  
 DATE: NOV 14th, 2023  
 PAGE: 1 OF 2



# TENTATIVE PLAN

SHOWING PROPOSED SUBDIVISION WITHIN  
**Lot 2, Block 8, Plan 5405NY**  
 Within N.E. 1/4 Sec. 22 Twp. 52 Rge. 25 W.4M.  
 CITY OF EDMONTON, ALBERTA



**NOTE:**  
 EXISTING BUILDINGS  
 TO BE DEMOLISHED



SCALE 1:250

Distances are in metres and decimals thereof.

**LEGEND:**

Proposed Parcel shown as: ..... ———  
 Certificate of Title Number - 232 068 237  
 Imagery: © 2023 Microsoft Corporation © Maxar © CNES (2023)  
 Distribution Airbus DS © 2023 TomTom, all rights reserved.

**TITAN**  
 Land Surveying Ltd.

5419 CAILLOU BAY  
 BEAUMONT, AB T4X 1W7  
 PHONE: 780.975.1726  
 www.titanlandsurveying.com

DWG NAME: 20230173-R2_TENT
CLIENT: PATTERSON
DR / CH BY: K.R. / P.B.

JOB No.: 20230173-R2
DATE: NOV 14th, 2023
PAGE: 2 OF 2



Subdivision Authority

7th Floor, Edmonton Tower  
10111 – 104 Avenue NW  
Edmonton, Alberta T5J 0J4

March 7, 2024

File No. LDA23-0392

Pals Geomatics Corp.  
10704 176 Street NW  
Edmonton, AB T5S 1G7

ATTENTION: Sam McDougall

RE: Tentative plan of subdivision to create separate titles for a semi-detached dwelling from Lot 15, Block 29, Plan 743 HW, located south of 73 Avenue NW and west of 109 Street NW; **MCKERNAN**

---

**The Subdivision by Plan is APPROVED on March 7, 2024, subject to the following conditions:**

1. that the owner make satisfactory arrangements with EPCOR Water Services Inc. and EPCOR Drainage Services for the provision of separate services (water and sewer) to the proposed eastern lot;
2. that the final plan of survey shall conform to the attached revised tentative plan; and
3. that the owner pay all outstanding property taxes prior to the endorsement of the plan of survey.

Enclosure I is an attachment of the major advisements throughout the subdivision process. Enclosure II is a map of the subdivision and identifies major conditions and advisements of this approval.

Please be advised that the approval is valid for one (1) year from the date on which the subdivision approval is given to the application. An extension beyond that time may be granted by the City of Edmonton.

Please be advised that the Subdivision Authority will not endorse the plan of subdivision or other instrument until the appeal period as prescribed by the Municipal Government Act has lapsed. An appeal may be lodged in accordance to Section 678 of the Municipal Government Act with the Subdivision and Development Appeal Board, 10019 - 103 Avenue NW, Edmonton Alberta, T5J 0G9, within 14 days from the date of the receipt of this decision. The date of receipt of the decision is deemed to be seven (7) days from the date the decision is mailed.

The Subdivision Authority did not receive comments from adjacent landowners. The application complies with the regulations set out in the Edmonton Zoning Bylaw, the land is serviceable, and the proposal advances a more compact urban form. The Subdivision Authority is of the opinion, after considering factors set out in Section 9 of the Matters Related to Subdivision and Development Regulation, that the land is suitable for the purpose for which the subdivision is intended.

If you have further questions, please contact [subdivisions@edmonton.ca](mailto:subdivisions@edmonton.ca).

Regards,

Blair McDowell  
Subdivision Authority

BM/ms/Posse #494760244-001

Enclosures

Please be advised of the following:

Next Steps for Subdivision Approval

- The next step in the subdivision process is to have a legal instrument prepared (ie. Plan of Survey) in order to register the approved subdivision. The legal instrument is then forwarded to the City for endorsement along with the endorsement fee (\$715.00 - 2024 Fees Schedule) and subsequently released to the applicant for registration at the Land Titles Office.

Transportation

- There are existing boulevard trees adjacent to the site that must be protected during construction. For information about tree protection please refer to the City of Edmonton's website (search "Trees and Construction").
- Any and all costs associated with tree work requests (removal, pruning or other) and/or remediation from damages are borne on to the proponent as per the Corporate Tree Management Policy (C456C). All work is to be carried out by Urban Forestry who can be contacted at citytrees@edmonton.ca. Removal of City of Edmonton trees must follow the Live Tree Removal Guidelines which include community notice and value compensation.
- Access for future development must be to the adjacent alley as per the General Regulations (Section 6.1) in the 2.10 RS - Small Scale Residential Zone of Zoning Bylaw 20001.

Building / Site

- The owner shall ensure that any change in property boundaries does not cause any structures on site to become non-compliant with the Safety Codes Act and the Alberta Building Code. Permits may be required for such changes. Please contact 311 for more information.

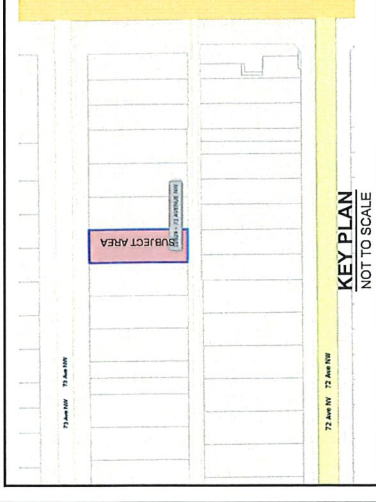
Servicing

- The owner is required to make satisfactory arrangements for, and pay all costs associated with separate servicing to each lot, as well as the modification, relocation and/or removal of existing services. For further information, please contact: EPCOR Distribution & Transmission Inc. (780-412-4000), TELUS Communications (Edmonton) Inc. (Real Estate Division [Rights of Way] 780-508-2456), ATCO Gas (780-424-5222), and EPCOR Drainage Services (Water and Sewer Servicing 780-496-5444).
- The existing services (water and sanitary) enter the proposed subdivision approximately 6.5 m west of the east property line of Lot 15 off 73 Avenue. As per the EPCOR Drainage Services Bylaw and the EPCOR Water Services and Wastewater Treatment Bylaw, these services cannot cross the proposed property line.
- There is a deficiency in on-street hydrant spacing adjacent to the property. The applicant/owner is advised to review on-site fire protection requirements to ensure adequate coverage (contact EPCOR Water at 780-412-3955).
- If power service crosses the proposed property line the owner may be required to provide a blanket easement in favour of EPCOR Distribution & Transmission Inc. If required, said easement shall be registered prior to or concurrent with the final plan of survey (contact EPCOR Land Administration Group at 780-412-3252).

# GREEN TECH PRO HOMES

**NOTES:**

- ALL DISTANCES ARE SHOWN IN METRES AND DECIMALS THEREOF.
- ALL DISTANCES ON CURVED BOUNDARIES ARE ARC LENGTHS.
- ALL INFORMATION SHOWN ON THIS PLAN IS BOTH TENTATIVE AND PRELIMINARY, AND SUBJECT TO CHANGE BY THE PLAN OF SURVEY.
- THE BOUNDARY SHOWN, EVEN IF ANNOTATED, IS SUBJECT TO CHANGE BY THE PLAN OF SURVEY.
- PLAN TO BE SUBMITTED SHOWN OUTLINED THIS, . . . . . AND CONTAINS: 0.092 Jtr



REV. NO.	DATE	ITEM	BY
2	MAR. 4/24	LOT DEFLECTION	CN
1	NOV. 30/23	ORIGINAL PLAN COMPLETED	CN

**REVISIONS**

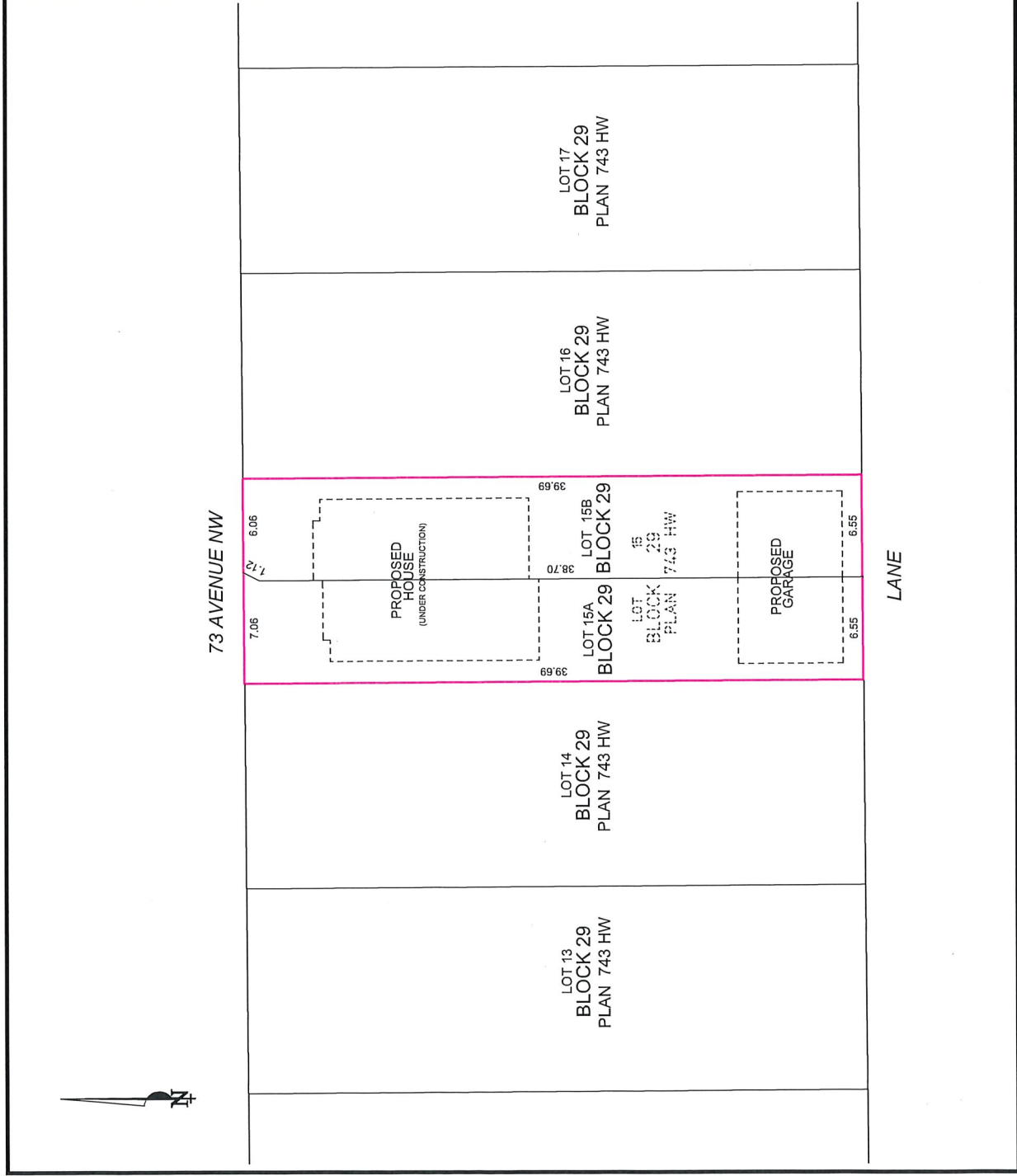
## MCKERNAN TENTATIVE PLAN SHOWING PROPOSED SUBDIVISION

OF  
LOT 15, BLOCK 29, PLAN 743 HW  
WITHIN THE  
N.W. 1/4 SEC. 20 - TWP. 52 - RGE. 24 - W. 4TH MER.  
**EDMONTON - ALBERTA**



**Pals Geomatics**  
Phone: (780) 455-3177 Fax: (780) 451-2047  
Email: edmonton@palsgeomatics.com  
10794-15 Street NW, Edmonton, Alberta T5S 1J7

FILE NO. E23012300T DRAFTED BY: CN CHECKED BY: DS





Subdivision Authority

7th Floor, Edmonton Tower  
10111 – 104 Avenue NW  
Edmonton, Alberta T5J 0J4

March 7, 2024

File No. LDA24-0027

Satt Engineering Ltd.  
206 - 3132 Parsons Road NW  
Edmonton, AB T6N 1L6

ATTENTION: Floyd Strochinski

RE: Tentative plan of subdivision to create one (1) additional residential lot from Lot 11, Block 2, Plan 4014HW, located north of 89 Avenue NW and south of 90 Avenue NW; **IDYLWYLDE**

---

**The Subdivision by Plan is APPROVED on March 7, 2024, subject to the following conditions:**

1. that the owner apply for a permit to demolish the existing dwelling and garage prior to endorsement of the final plan. Demolition permits can be obtained from Development Services. Apply online at [www.edmonton.ca/permits](http://www.edmonton.ca/permits); and
2. that the owner pay all outstanding property taxes prior to the endorsement of the plan of survey.

Enclosure I is an attachment of the major advisements throughout the subdivision process. Enclosure II is a map of the subdivision and identifies major conditions and advisements of this approval.

Please be advised that the approval is valid for one (1) year from the date on which the subdivision approval is given to the application. An extension beyond that time may be granted by the City of Edmonton.

Please be advised that the Subdivision Authority will not endorse the plan of subdivision or other instrument until the appeal period as prescribed by the Municipal Government Act has lapsed. An appeal may be lodged in accordance to Section 678 of the Municipal Government Act with the Subdivision and Development Appeal Board, 10019 - 103 Avenue NW, Edmonton Alberta, T5J 0G9, within 14 days from the date of the receipt of this decision. The date of receipt of the decision is deemed to be seven (7) days from the date the decision is mailed.

The Subdivision Authority did not receive comments from adjacent landowners. The application complies with the regulations set out in the Edmonton Zoning Bylaw, the land is serviceable, and the proposal advances a more compact urban form. The Subdivision Authority is of the opinion, after considering factors set out in Section 9 of the Matters Related to Subdivision and Development Regulation, that the land is suitable for the purpose for which the subdivision is intended.

If you have further questions, please contact [subdivisions@edmonton.ca](mailto:subdivisions@edmonton.ca).

Regards,

Blair McDowell  
Subdivision Authority

BM/mc/Posse #498507718-001

Enclosures

Please be advised of the following:

#### Next Steps for Subdivision Approval

- The next step in the subdivision process is to have a legal instrument prepared (ie. Plan of Survey) in order to register the approved subdivision. The legal instrument is then forwarded to the City for endorsement along with the endorsement fee (\$715.00 - 2024 Fees Schedule) and subsequently released to the applicant for registration at the Land Titles Office.

#### Transportation

- There are existing boulevard trees adjacent to the site that must be protected during construction. For information about tree protection please refer to the City of Edmonton's website (search "Trees and Construction").
- Any and all costs associated with tree work requests (removal, pruning or other) and/or remediation from damages are borne on to the proponent as per the Corporate Tree Management Policy (C456C). All work is to be carried out by Urban Forestry who can be contacted at citytrees@edmonton.ca. Removal of City of Edmonton trees must follow the Live Tree Removal Guidelines which include community notice and value compensation.
- Access for future development must be to the adjacent alley as per the General Regulations (Section 6.1) of the 2.10 RS - Small Scale Residential Zone of Zoning Bylaw 20001.

#### Building / Site

- The owner shall ensure that any change in property boundaries does not cause any structures on site to become non-compliant with the Safety Codes Act and the Alberta Building Code. Permits may be required for such changes. Please contact 311 for more information.

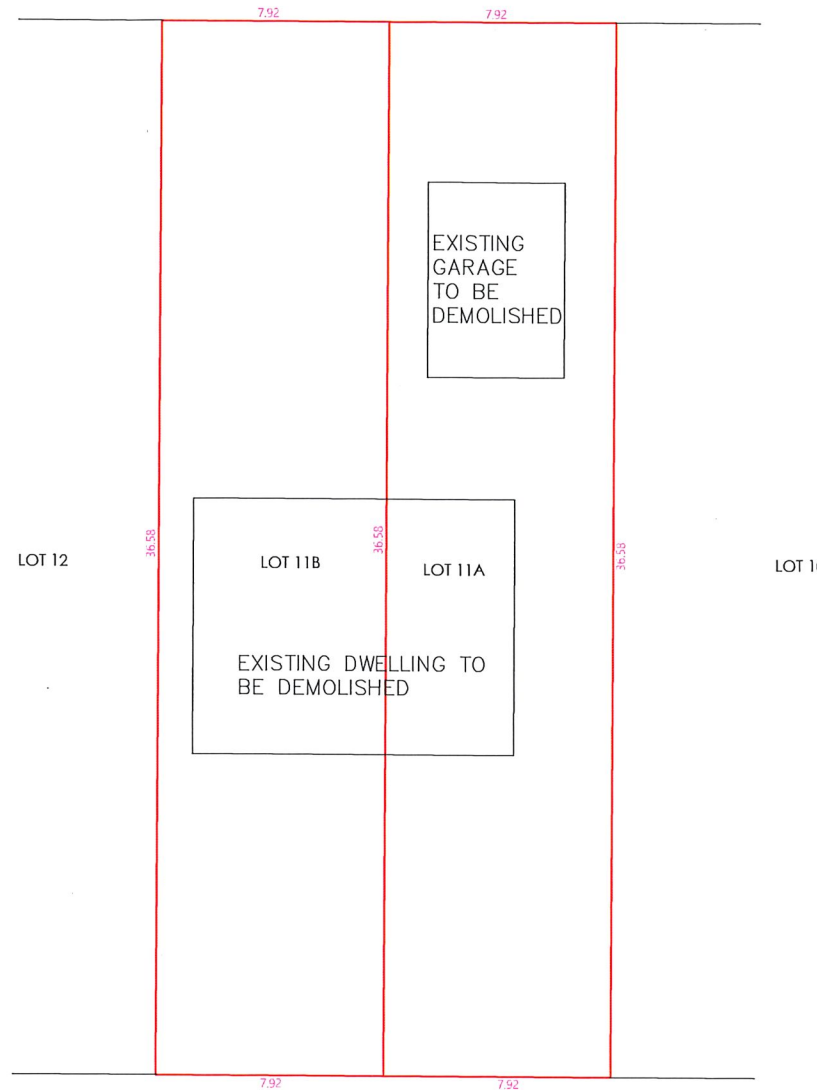
#### Servicing

- The owner is required to make satisfactory arrangements for, and pay all costs associated with separate servicing to each lot, as well as the modification, relocation and/or removal of existing services. For further information, please contact: EPCOR Distribution & Transmission Inc. (780-412-4000), TELUS Communications (Edmonton) Inc. (Real Estate Division [Rights of Way] 780-508-2456), ATCO Gas (780-424-5222), and EPCOR Drainage Services (Water and Sewer Servicing 780-496-5444).
- The existing services (water and sanitary) enter the proposed subdivision approximately 7.6 m east of the west property line of Lot 11B off the lane. As per the EPCOR Drainage Services Bylaw and the EPCOR Water Services and Wastewater Treatment Bylaw, these services cannot cross the proposed property line.
- If power service crosses the proposed property line the owner may be required to provide a blanket easement in favour of EPCOR Distribution & Transmission Inc. If required, said easement shall be registered prior to or concurrent with the final plan of survey (contact EPCOR Land Administration Group at 780-412-3252).






LANE



89 AVENUE NW

<b>Legal Description:</b> LOT: 11 BLOCK: 2 PLAN: 4014 HW IDYLWYLDE	Zone: RS	Scale 1:200	Job # SA23-1532
<b>Municipal Address:</b> 7940 89 AVENUE NW, EDMONTON, AB	 <b>Satt Associates Inc.</b> <i>Always Striving For Excellence</i> #206, 3132 Parsons Road NW, Edmonton, AB, T6N 1L6 (587) 315-6887   landsurvey@sattengg.com   www.sattengg.com		
<b>Owner (s) / Builder:</b> YASH HOMES			
TENTATIVE PLAN REV-01			



Subdivision Authority

7th Floor, Edmonton Tower  
10111 – 104 Avenue NW  
Edmonton, Alberta T5J 0J4

March 7, 2024

File No. LDA24-0028

Hagen Surveys (1982) Ltd.  
8929 20 Street NW  
Edmonton, AB T6P 1K8

ATTENTION: Jordan Widmer

RE: Tentative plan of subdivision to create one (1) additional residential lot from Lot 15, Block 11, Plan 2028 AO, located south of 110 Avenue NW and west of 154 Street NW; **HIGH PARK**

---

**The Subdivision by Plan is APPROVED on March 7, 2024, subject to the following condition:**

1. that the owner pay all outstanding property taxes prior to the endorsement of the plan of survey.

Enclosure I is an attachment of the major advisements throughout the subdivision process. Enclosure II is a map of the subdivision and identifies major conditions and advisements of this approval.

Please be advised that the approval is valid for one (1) year from the date on which the subdivision approval is given to the application. An extension beyond that time may be granted by the City of Edmonton.

Please be advised that the Subdivision Authority will not endorse the plan of subdivision or other instrument until the appeal period as prescribed by the Municipal Government Act has lapsed. An appeal may be lodged in accordance to Section 678 of the Municipal Government Act with the Subdivision and Development Appeal Board, 10019 - 103 Avenue NW, Edmonton Alberta, T5J 0G9, within 14 days from the date of the receipt of this decision. The date of receipt of the decision is deemed to be seven (7) days from the date the decision is mailed.

The Subdivision Authority did not receive comments from adjacent landowners. The application complies with the regulations set out in the Edmonton Zoning Bylaw, the land is serviceable, and the proposal advances a more compact urban form. The Subdivision Authority is of the opinion, after considering factors set out in Section 9 of the Matters Related to Subdivision and Development Regulation, that the land is suitable for the purpose for which the subdivision is intended.

If you have further questions, please contact [subdivisions@edmonton.ca](mailto:subdivisions@edmonton.ca).

Regards,

Blair McDowell  
Subdivision Authority

BM/mc/Posse #498583993-001

Enclosures

Please be advised of the following:

#### Next Steps for Subdivision Approval

- The next step in the subdivision process is to have a legal instrument prepared (ie. Plan of Survey) in order to register the approved subdivision. The legal instrument is then forwarded to the City for endorsement along with the endorsement fee (\$715.00 - 2024 Fees Schedule) and subsequently released to the applicant for registration at the Land Titles Office.

#### Transportation

- There are existing boulevard trees adjacent to the site that must be protected during construction. For information about tree protection please refer to the City of Edmonton's website (search "Trees and Construction").
- Any and all costs associated with tree work requests (removal, pruning or other) and/or remediation from damages are borne on to the proponent as per the Corporate Tree Management Policy (C456C). All work is to be carried out by Urban Forestry who can be contacted at [citytrees@edmonton.ca](mailto:citytrees@edmonton.ca). Removal of City of Edmonton trees must follow the Live Tree Removal Guidelines which include community notice and value compensation.
- Access for future development must be to the adjacent alley as per the General Regulations (Section 6.1) of the 2.10 RS - Small Scale Residential Zone of Zoning Bylaw 20001.
- There is an existing access to 154 Street NW. Upon redevelopment of proposed Lot 15B, the existing residential access to 154 Street NW must be removed. The owner/applicant will be required to obtain a Permit to remove the access, available from Development Services. Apply online at [www.edmonton.ca/permits](http://www.edmonton.ca/permits).

#### Building / Site

- The owner shall ensure that any change in property boundaries does not cause any structures on site to become non-compliant with the Safety Codes Act and the Alberta Building Code. Permits may be required for such changes. Please contact 311 for more information.

#### Servicing

- The owner is required to make satisfactory arrangements for, and pay all costs associated with separate servicing to each lot, as well as the modification, relocation and/or removal of existing services. For further information, please contact: EPCOR Distribution & Transmission Inc. (780-412-4000), TELUS Communications (Edmonton) Inc. (Real Estate Division [Rights of Way] 780-508-2456), ATCO Gas (780-424-5222), and EPCOR Drainage Services (Water and Sewer Servicing 780-496-5444).
- The existing services (water and sanitary) enter the proposed subdivision approximately 7.0 m south of the north property line of Lot 15A off 154 Street NW. As per the EPCOR Drainage Services Bylaw and the EPCOR Water Services and Wastewater Treatment Bylaw, these services cannot cross the proposed property line.
- If power service crosses the proposed property line the owner may be required to provide a blanket easement in favour of EPCOR Distribution & Transmission Inc. If required, said easement shall be registered prior to or concurrent with the final plan of survey (contact EPCOR Land Administration Group at 780-412-3252).

# TENTATIVE PLAN

SHOWING SUBDIVISION OF

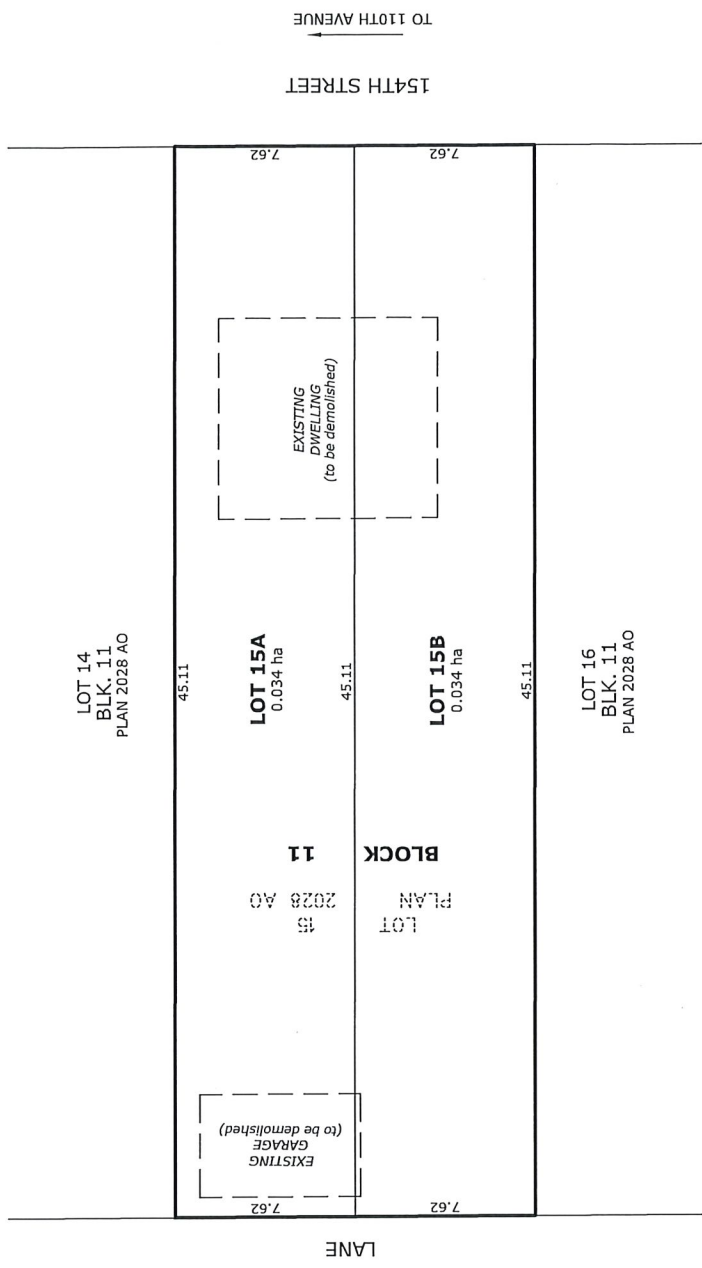
**LOT 15, BLK.11, PLAN 2028 AO**

IN THE

**N.W.1/4 SEC.2, TWP.53, RGE.25, W. 4M.**

**EDMONTON, ALBERTA**

SCALE 1:200 2024 N.R. RONSKO, A.L.S.



**NOTES:**

- DISTANCES ARE APPROXIMATE AND ARE IN METRES AND DECIMALS THEREOF.
- AREA DEALT WITH BOUNDED THUS: \_\_\_\_\_



**HAGEN SURVEYS**

2107 - 87th Avenue N.W. | Edmonton AB, T6P 1L5 | T: 780-464-5506 | F: 780-464-4450 | [hagensurveys.com](http://hagensurveys.com)  
Your comprehensive surveying partner.

SURVEYOR'S STAMP



CALCULATED BY:	E.D.G.	DRAWN BY:	E.D.G.
DATE: JANUARY 16, 2024	REVISED:		--
DRAWING	240025T	FILE NO.	<b>240025</b>



Subdivision Authority

6th Floor, Edmonton Tower  
10111 – 104 Avenue NW  
Edmonton, Alberta T5J 0J4

March 7, 2024

File No. LDA24-0034

Pals Geomatics Corp.  
10704 176 Street NW  
Edmonton, AB T5S 1G7

ATTENTION: Sam McDougall

RE: Tentative plan of subdivision to create separate titles for a semi-detached dwelling from Lot 10, Block 31, Plan 2814 HW, located south of 61 Avenue NW and west of 106 Street NW;  
**PLEASANTVIEW**

---

**The Subdivision by Plan is APPROVED on March 7, 2024, subject to the following condition:**

1. that the owner pay all outstanding property taxes prior to the endorsement of the plan of survey.

Enclosure I is an attachment of the major advisements throughout the subdivision process. Enclosure II is a map of the subdivision and identifies major conditions and advisements of this approval.

Please be advised that the approval is valid for one (1) year from the date on which the subdivision approval is given to the application. An extension beyond that time may be granted by the City of Edmonton.

Please be advised that the Subdivision Authority will not endorse the plan of subdivision or other instrument until the appeal period as prescribed by the Municipal Government Act has lapsed. An appeal may be lodged in accordance to Section 678 of the Municipal Government Act with the Subdivision and Development Appeal Board, 10019 - 103 Avenue NW, Edmonton Alberta, T5J 0G9, within 14 days from the date of the receipt of this decision. The date of receipt of the decision is deemed to be seven (7) days from the date the decision is mailed.

The Subdivision Authority did not receive comments from adjacent landowners. The application complies with the regulations set out in the Edmonton Zoning Bylaw, the land is serviceable, and the proposal advances a more compact urban form. The Subdivision Authority is of the opinion, after considering factors set out in Section 9 of the Matters Related to Subdivision and Development Regulation, that the land is suitable for the purpose for which the subdivision is intended.

If you have further questions, please contact [subdivisions@edmonton.ca](mailto:subdivisions@edmonton.ca).

Regards,

Blair McDowell  
Subdivision Authority

BM/mc/Posse #498864405-001

Enclosures

Please be advised of the following:

#### Next Steps for Subdivision Approval

- The next step in the subdivision process is to have a legal instrument prepared (ie. Plan of Survey) in order to register the approved subdivision. The legal instrument is then forwarded to the City for endorsement along with the endorsement fee (\$715.00 - 2024 Fees Schedule) and subsequently released to the applicant for registration at the Land Titles Office.

#### Transportation

- There are existing boulevard trees adjacent to the site that must be protected during construction. For information about tree protection please refer to the City of Edmonton's website (search "Trees and Construction").
- Any and all costs associated with tree work requests (removal, pruning or other) and/or remediation from damages are borne on to the proponent as per the Corporate Tree Management Policy (C456C). All work is to be carried out by Urban Forestry who can be contacted at citytrees@edmonton.ca. Removal of City of Edmonton trees must follow the Live Tree Removal Guidelines which include community notice and value compensation.
- Access for future development must be to the adjacent alley as per the General Regulations (Section 6.1) of the 2.10 RS - Small Scale Residential Zone of Zoning Bylaw 20001.

#### Building / Site

- The owner shall ensure that any change in property boundaries does not cause any structures on site to become non-compliant with the Safety Codes Act and the Alberta Building Code. Permits may be required for such changes. Please contact 311 for more information.

#### Servicing

- The owner is required to make satisfactory arrangements for, and pay all costs associated with separate servicing to each lot, as well as the modification, relocation and/or removal of existing services. For further information, please contact: EPCOR Distribution & Transmission Inc. (780-412-4000), TELUS Communications (Edmonton) Inc. (Real Estate Division [Rights of Way] 780-508-2456), ATCO Gas (780-424-5222), and EPCOR Drainage Services (Water and Sewer Servicing 780-496-5444).
- The existing services (water and sanitary) enter the proposed subdivision approximately 2.14 m south of the north property line of Lot 10B off 106 Street NW, and 3.054 m north of the south property line of Lot 10A off 106 Street NW. As per the EPCOR Drainage Services Bylaw and the EPCOR Water Services and Wastewater Treatment Bylaw, these services cannot cross the proposed property line.
- There is a deficiency in on-street hydrant spacing adjacent to the property. The applicant/owner is advised to review on-site fire protection requirements to ensure adequate coverage (contact EPCOR Water at 780-412-3955).
- There is an existing power pole and guy wire that may interfere with access to the proposed Lot 10A. Subdivision Planning recommends that the applicant/owner contact EPCOR Distribution & Transmission to confirm whether this pole will inhibit alley access to the site, which may result in



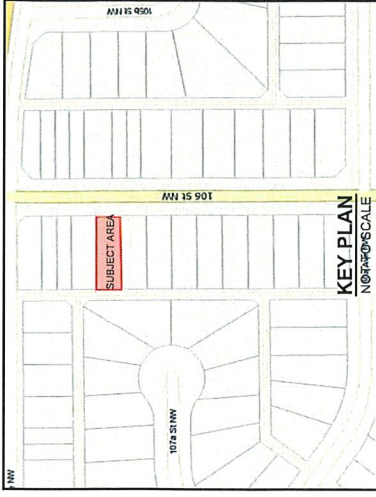
a delay with the issuance of the Development Permit. Contact EPCOR Customer Engineering Services for more information ([ces@epcor.com](mailto:ces@epcor.com)).

- If power service crosses the proposed property line the owner may be required to provide a blanket easement in favour of EPCOR Distribution & Transmission Inc. If required, said easement shall be registered prior to or concurrent with the final plan of survey (contact EPCOR Land Administration Group at 780-412-3252).

**GEORGE'S ROOFING LTD.**

**NOTES:**

- ALL DISTANCES ARE SHOWN IN METRES AND DECIMALS THEREOF.
- ALL DISTANCES ON CURVED BOUNDARIES ARE ARC LENGTHS.
- ALL INFORMATION SHOWN ON THIS PLAN IS BOTH TENTATIVE AND PRELIMINARY, AND SUBJECT TO CHANGE BY THE PLAN OF SURVEY.
- THE BOUNDARY SHOWN, EVEN IF ANNOTATED, IS SUBJECT TO CHANGE BY THE PLAN OF SURVEY.
- PLAN TO BE SUBMITTED SHOWN OUTLINED THUS.
- AND CONTAINS 0.0557 Ha.



106 STREET NW

LOT A2  
BLOCK 32  
PLAN 172 3201

LOT 11  
BLOCK 31  
PLAN 2814 HW

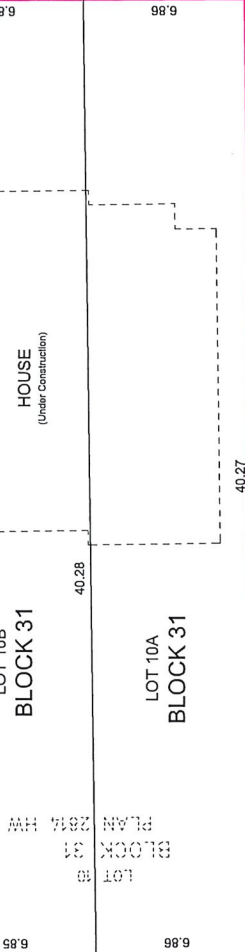
LOT 10B  
BLOCK 31

LOT 9  
BLOCK 31  
PLAN 2814 HW

LOT 10A  
BLOCK 31

LOT 9  
BLOCK 31  
PLAN 2814 HW

LOT 8  
BLOCK 31  
PLAN 2814 HW



REV. NO.	DATE	ITEM	BY
1	JAN 2024	ORIGINAL PLAN COMPLETED	CN

**REVISIONS**

**PLEASANTVIEW**

TENTATIVE PLAN SHOWING PROPOSED  
**SUBDIVISION**

OF  
LOT 10, BLOCK 31, PLAN 2814 HW  
WITHIN THE

N.W. 1/4 SEC. 17 - TWP. 52 - RGE. 24 - W. 4TH MER.  
**EDMONTON - ALBERTA**



**Pals Geomatics**  
 Phone: (780) 453-3177 Fax: (780) 451-2047  
 Email: edmonton@palsgeomatics.com  
 10704-176 Street NW, Edmonton, Alberta T5S 1J7

FILE NO. 624002700T DRAFTED BY: CN CHECKED BY: DS



Subdivision Authority

6th Floor, Edmonton Tower  
10111 – 104 Avenue NW  
Edmonton, Alberta T5J 0J4

March 7, 2024

File No. LDA24-0040

Alberta Geomatics Inc.  
6908 Roper Road NW  
Edmonton, AB T6B 3H9

ATTENTION: Piotr Strozyk

RE: Tentative plan of subdivision to create separate titles for a semi-detached dwelling from Lot 31, Block 13, Plan 3963 HW, located south of 95 Avenue NW and west of 153 Street NW;  
**SHERWOOD**

---

**The Subdivision by Plan is APPROVED on March 7, 2024, subject to the following conditions:**

1. that the owner make satisfactory arrangements with EPCOR Water Services Inc. and EPCOR Drainage Services for the provision of separate services (water and sewer) to the proposed northern lot;
2. that the owner apply for a permit to demolish the existing dwelling and garage prior to endorsement of the final plan. Demolition permits can be obtained from Development Services. Apply online at [www.edmonton.ca/permits](http://www.edmonton.ca/permits); and
3. that the owner pay all outstanding property taxes prior to the endorsement of the plan of survey.

Enclosure I is an attachment of the major advisements throughout the subdivision process. Enclosure II is a map of the subdivision and identifies major conditions and advisements of this approval.

Please be advised that the approval is valid for one (1) year from the date on which the subdivision approval is given to the application. An extension beyond that time may be granted by the City of Edmonton.

Please be advised that the Subdivision Authority will not endorse the plan of subdivision or other instrument until the appeal period as prescribed by the Municipal Government Act has lapsed. An appeal may be lodged in accordance to Section 678 of the Municipal Government Act with the Subdivision and Development Appeal Board, 10019 - 103 Avenue NW, Edmonton Alberta, T5J 0G9, within 14 days from the date of the receipt of this decision. The date of receipt of the decision is deemed to be seven (7) days from the date the decision is mailed.

The Subdivision Authority did not receive comments from adjacent landowners. The application complies with the regulations set out in the Edmonton Zoning Bylaw, the land is serviceable, and the

proposal advances a more compact urban form. The Subdivision Authority is of the opinion, after considering factors set out in Section 9 of the Matters Related to Subdivision and Development Regulation, that the land is suitable for the purpose for which the subdivision is intended.

If you have further questions, please contact [subdivisions@edmonton.ca](mailto:subdivisions@edmonton.ca).

Regards,

Blair McDowell  
Subdivision Authority

BM/mc/Posse #499093227-001

Enclosures

Please be advised of the following:

Next Steps for Subdivision Approval

- The next step in the subdivision process is to have a legal instrument prepared (ie. Plan of Survey) in order to register the approved subdivision. The legal instrument is then forwarded to the City for endorsement along with the endorsement fee (\$715.00 - 2024 Fees Schedule) and subsequently released to the applicant for registration at the Land Titles Office.

Transportation

- There are existing boulevard trees adjacent to the site that must be protected during construction. For information about tree protection please refer to the City of Edmonton's website (search "Trees and Construction").
- Any and all costs associated with tree work requests (removal, pruning or other) and/or remediation from damages are borne on to the proponent as per the Corporate Tree Management Policy (C456C). All work is to be carried out by Urban Forestry who can be contacted at [citytrees@edmonton.ca](mailto:citytrees@edmonton.ca). Removal of City of Edmonton trees must follow the Live Tree Removal Guidelines which include community notice and value compensation.
- Access for future development must be to the adjacent alley as per the General Regulations (Section 6.1) of the 2.10 RS - Small Scale Residential Zone of Zoning Bylaw 20001.
- There is an existing access to 153 Street NW. Upon redevelopment of proposed Lot 31B, the existing residential access to 153 Street NW must be removed. The owner/applicant will be required to obtain a Permit to remove the access, available from Development Services. Apply online at [www.edmonton.ca/permits](http://www.edmonton.ca/permits).

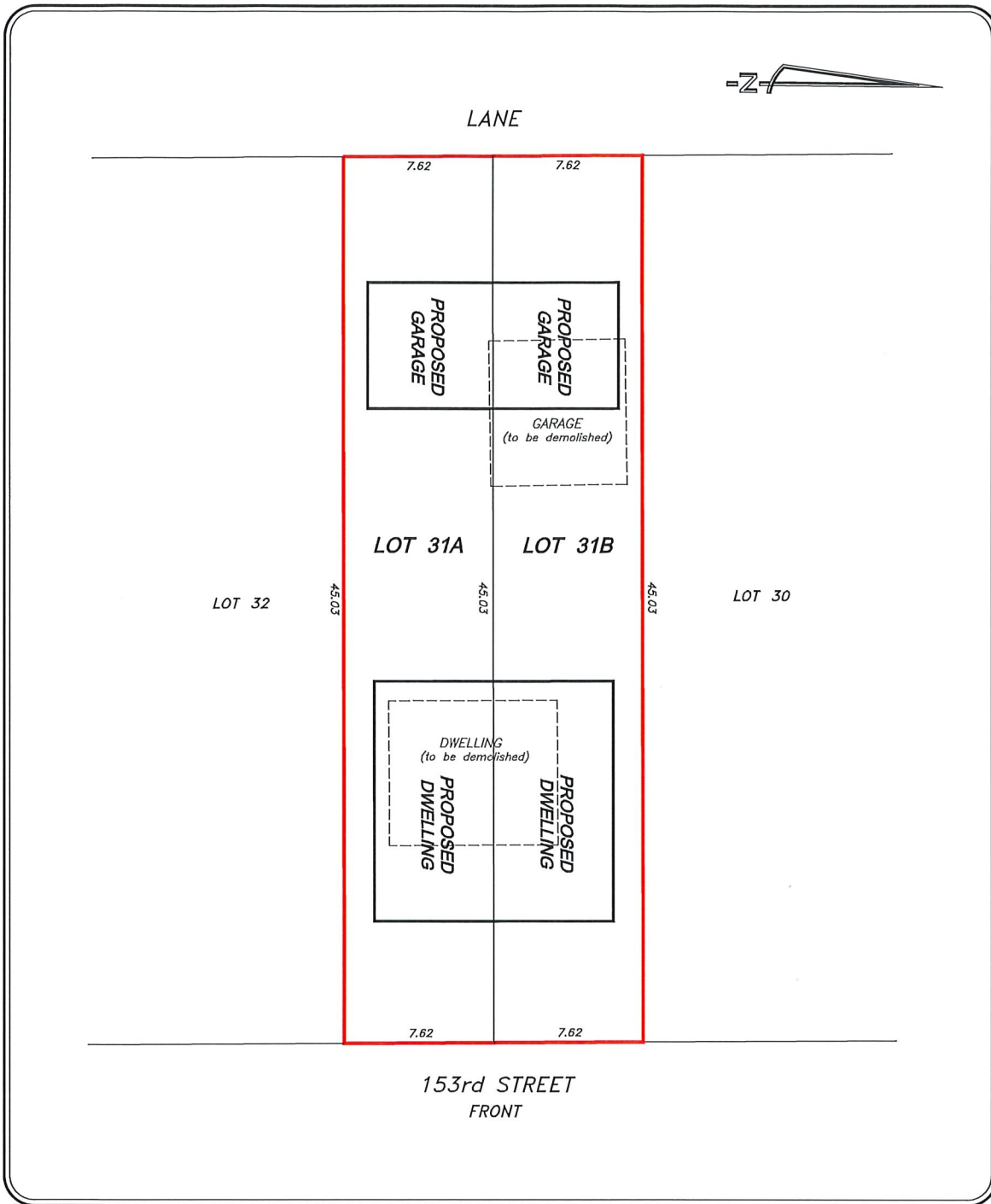
Building / Site

- The owner shall ensure that any change in property boundaries does not cause any structures on site to become non-compliant with the Safety Codes Act and the Alberta Building Code. Permits may be required for such changes. Please contact 311 for more information.

Servicing

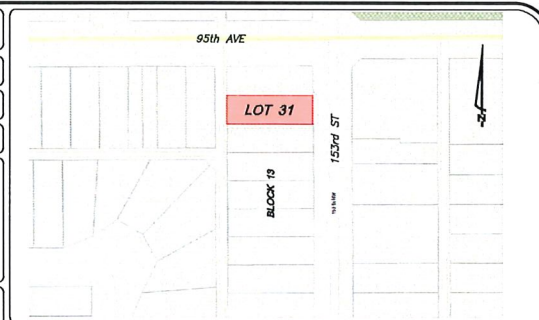
- The owner is required to make satisfactory arrangements for, and pay all costs associated with separate servicing to each lot, as well as the modification, relocation and/or removal of existing services. For further information, please contact: EPCOR Distribution & Transmission Inc. (780-412-4000), TELUS Communications (Edmonton) Inc. (Real Estate Division [Rights of Way] 780-508-2456), ATCO Gas (780-424-5222), and EPCOR Drainage Services (Water and Sewer Servicing 780-496-5444).
- The existing services (water and sanitary) enter the proposed subdivision approximately 3.6 m north of the south property line of existing Lot 31 off 153 Street NW. As per the EPCOR Drainage Services Bylaw and the EPCOR Water Services and Wastewater Treatment Bylaw, these services cannot cross the proposed property line.
- There is a deficiency in on-street hydrant spacing adjacent to the property. The applicant/owner is advised to review on-site fire protection requirements to ensure adequate coverage (contact EPCOR Water at 780-412-3955).

- If power service crosses the proposed property line the owner may be required to provide a blanket easement in favour of EPCOR Distribution & Transmission Inc. If required, said easement shall be registered prior to or concurrent with the final plan of survey (contact EPCOR Land Administration Group at 780-412-3252).



## TENTATIVE PLAN

LOT: <b>31</b>		BLOCK: <b>13</b>		PLAN: <b>3963 HW</b>	
BUILDER/OWNER: <b>2427171 ALBERTA INC</b>			SUB.: <b>SHERWOOD</b>		
ADDRESS: <b>9442-153 STREET NW</b>			ZONING: <b>RS</b>		
CONTACT: <b>info@albertageo.com</b>			EDMONTON		
CERTIFICATE OF TITLE AREA		0.069 ha			
AREA IN PARCEL(S) BEING CREATED		0.069 ha			
NUMBER OF PARCEL CREATED		2			
<b>NOTES:</b>					
ALL DISTANCES ARE IN METRES AND DECIMALS THEREOF					
ALL DISTANCES ON CURVED BOUNDARIES ARE ARC DISTANCES					
ALL DISTANCES AND AREAS ARE APPROXIMATE AND HAVE TO BE VERIFIED BY LEGAL SURVEY					
THIS INFORMATION IS PRELIMINARY ONLY AND IS SUBJECT TO APPROVAL BY LOCAL AUTHORITY					
ALBERTA GEOMATICS INC. IS NOT LIABLE FOR ANY COSTS INCURRED DUE TO ERRORS OR OMISSIONS REPRESENTED BY THIS PLAN.					
FILE: <b>E25047</b>		SCALE: <b>1:250</b>		DRAWN BY: <b>D.S.</b>	
		CHECKED BY: <b>P.S.</b>		DATE: <b>2024-01-24</b>	



Alberta  
Geo**m**atics  
Inc.

6908 ROPER ROAD NW  
EDMONTON ALBERTA T6B 3H9  
email: [abgeo@telus.net](mailto:abgeo@telus.net)  
or: [info@albertageo.com](mailto:info@albertageo.com)  
website: [www.albertageo.com](http://www.albertageo.com)  
PH: (780) 437-8033  
FAX: (780) 437-8024



Subdivision Authority

6th Floor, Edmonton Tower  
10111 – 104 Avenue NW  
Edmonton, Alberta T5J 0J4

March 7, 2024

File No. LDA24-0041

Alberta Geomatics Inc.  
6908 Roper Road NW  
Edmonton, AB T6B 3H9

ATTENTION: Piotr Strozyk

RE: Tentative plan of subdivision to create separate titles for a semi-detached dwelling from Lot 9, Block 55, Plan 5229 AD, located north of 96 Avenue NW and west of 150 Street NW; **WEST JASPER PLACE**

---

**The Subdivision by Plan is APPROVED on March 7, 2024, subject to the following conditions:**

1. that the owner make satisfactory arrangements with EPCOR Water Services Inc. and EPCOR Drainage Services for the provision of separate services (water and sewer) to the proposed southern lot; and
2. that the owner pay all outstanding property taxes prior to the endorsement of the plan of survey.

Enclosure I is an attachment of the major advisements throughout the subdivision process. Enclosure II is a map of the subdivision and identifies major conditions and advisements of this approval.

Please be advised that the approval is valid for one (1) year from the date on which the subdivision approval is given to the application. An extension beyond that time may be granted by the City of Edmonton.

Please be advised that the Subdivision Authority will not endorse the plan of subdivision or other instrument until the appeal period as prescribed by the Municipal Government Act has lapsed. An appeal may be lodged in accordance with Section 678 of the Municipal Government Act with the Provincial Land and Property Rights Tribunal, 2nd Floor, 1229 - 91 Street SW, Edmonton, Alberta, T6X 1E9, within 14 days from the date of the receipt of this decision. The date of receipt of the decision is deemed to be seven (7) days from the date the decision is mailed.

The Subdivision Authority received comments from adjacent landowners and community members. The application complies with the regulations set out in the Edmonton Zoning Bylaw, the land is serviceable, and the proposal advances a more compact urban form. The Subdivision Authority is of the opinion, after considering factors set out in Section 9 of the Matters Related to Subdivision and Development Regulation and the comments from adjacent landowners, that the land is suitable for the purpose for which the subdivision is intended.



If you have further questions, please contact [subdivisions@edmonton.ca](mailto:subdivisions@edmonton.ca).

Regards,

Blair McDowell  
Subdivision Authority

BM/mc/Posse #499100511-001

Enclosures

Please be advised of the following:

Next Steps for Subdivision Approval

- The next step in the subdivision process is to have a legal instrument prepared (ie. Plan of Survey) in order to register the approved subdivision. The legal instrument is then forwarded to the City for endorsement along with the endorsement fee (\$715.00 - 2024 Fees Schedule) and subsequently released to the applicant for registration at the Land Titles Office.

Transportation

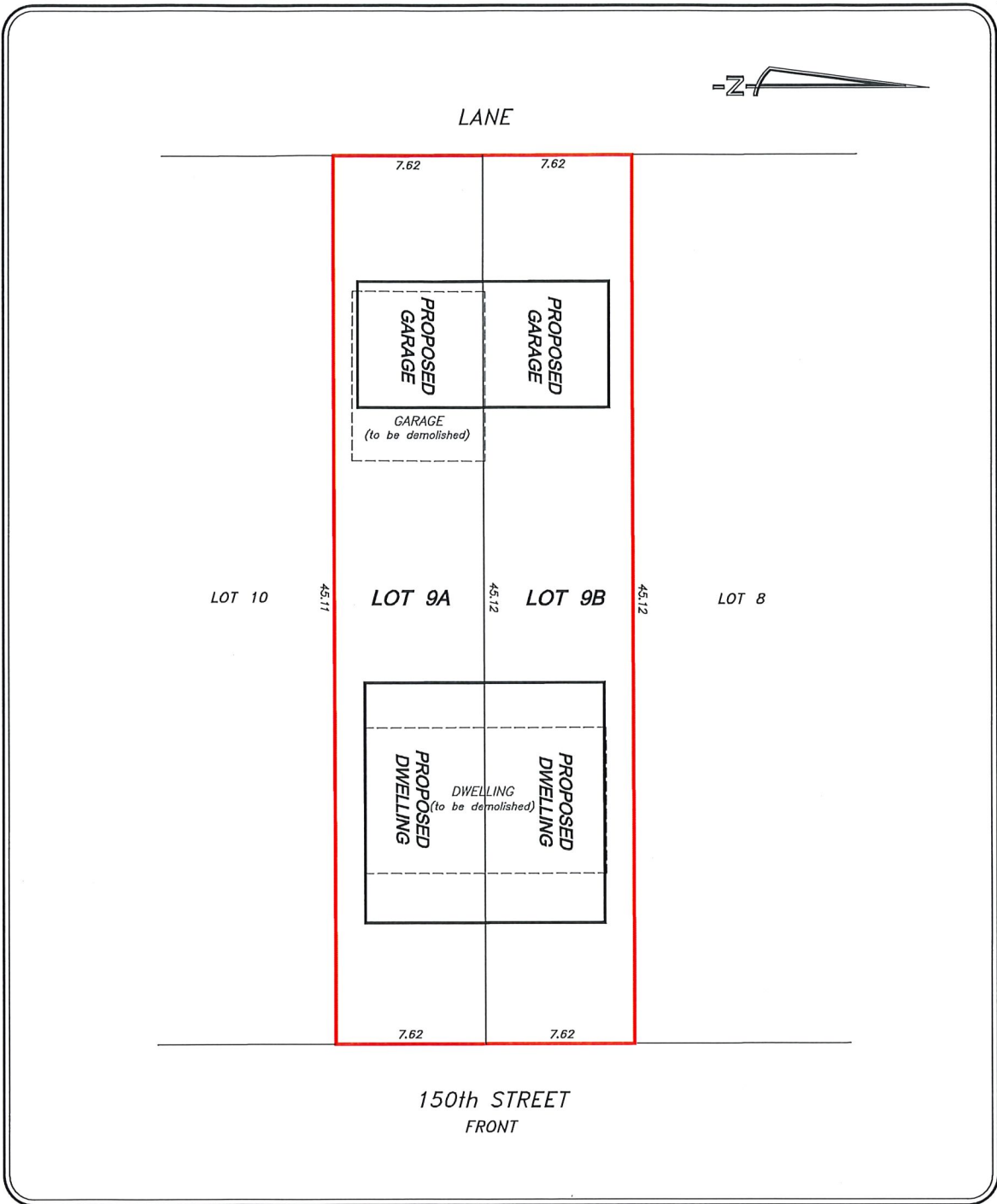
- There are existing boulevard trees adjacent to the site that must be protected during construction. For information about tree protection please refer to the City of Edmonton's website (search "Trees and Construction").
- Any and all costs associated with tree work requests (removal, pruning or other) and/or remediation from damages are borne on to the proponent as per the Corporate Tree Management Policy (C456C). All work is to be carried out by Urban Forestry who can be contacted at citytrees@edmonton.ca. Removal of City of Edmonton trees must follow the Live Tree Removal Guidelines which include community notice and value compensation.
- Access for future development must be to the adjacent alley as per the General Regulations (Section 6.1) of the 2.10 RS - Small Scale Residential Zone of Zoning Bylaw 20001.

Building / Site

- The owner shall ensure that any change in property boundaries does not cause any structures on site to become non-compliant with the Safety Codes Act and the Alberta Building Code. Permits may be required for such changes. Please contact 311 for more information.

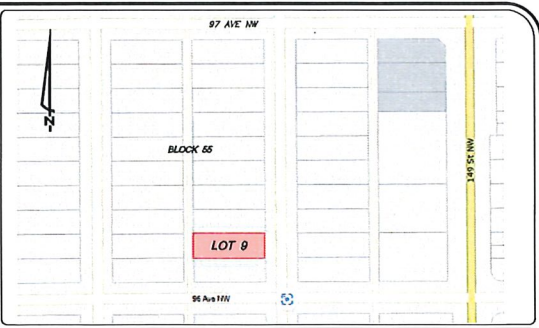
Servicing

- The owner is required to make satisfactory arrangements for, and pay all costs associated with separate servicing to each lot, as well as the modification, relocation and/or removal of existing services. For further information, please contact: EPCOR Distribution & Transmission Inc. (780-412-4000), TELUS Communications (Edmonton) Inc. (Real Estate Division [Rights of Way] 780-508-2456), ATCO Gas (780-424-5222), and EPCOR Drainage Services (Water and Sewer Servicing 780-496-5444).
- The existing services (water and sanitary) enter the proposed subdivision approximately 8.56 m north of the south property line of Lot 9B off 150 Street NW. As per the EPCOR Drainage Services Bylaw and the EPCOR Water Services and Wastewater Treatment Bylaw, these services cannot cross the proposed property line.
- If power service crosses the proposed property line the owner may be required to provide a blanket easement in favour of EPCOR Distribution & Transmission Inc. If required, said easement shall be registered prior to or concurrent with the final plan of survey (contact EPCOR Land Administration Group at 780-412-3252).



### TENTATIVE PLAN

LOT: 9		BLOCK: 55	PLAN: 5229 AD
BUILDER/OWNER: 2427171 ALBERTA INC		SUB.: WEST JASPER PLACE	
ADDRESS: 9604-150 STREET NW		ZONING: RS	
CONTACT: info@albertageo.com		EDMONTON	
CERTIFICATE OF TITLE AREA	0.069 ha		
AREA IN PARCEL(S) BEING CREATED	0.069 ha		
NUMBER OF PARCEL CREATED	2		
<b>NOTES:</b>			
ALL DISTANCES ARE IN METRES AND DECIMALS THEREOF			
ALL DISTANCES ON CURVED BOUNDARIES ARE ARC DISTANCES			
ALL DISTANCES AND AREAS ARE APPROXIMATE AND HAVE TO BE VERIFIED BY LEGAL SURVEY			
THIS INFORMATION IS PRELIMINARY ONLY AND IS SUBJECT TO APPROVAL BY LOCAL AUTHORITY			
ALBERTA GEOMATICS INC. IS NOT LIABLE FOR ANY COSTS INCURRED DUE TO ERRORS OR OMISSIONS REPRESENTED BY THIS PLAN.			



**Alberta Geomatics Inc.**

6908 ROPER ROAD NW  
 EDMONTON ALBERTA T6B 3H9  
 email: abgeo@telus.net  
 or: info@albertageo.com  
 website: www.albertageo.com  
 PH: (780) 437-8033  
 FAX: (780) 437-8024



Subdivision Authority

6th Floor, Edmonton Tower  
10111 – 104 Avenue NW  
Edmonton, Alberta T5J 0J4

March 7, 2024

File No. LDA24-0042

Alberta Geomatics Inc.  
6908 Roper Road NW  
Edmonton, AB T6B 3H9

ATTENTION: Piotr Strozyk

RE: Tentative plan of subdivision to create separate titles for a semi-detached dwelling from Lot 2, Block 12, Plan 3575 HW, located south of 92 Avenue NW and east of 154 Street NW; **JASPER PARK**

---

**The Subdivision by Plan is APPROVED on March 7, 2024, subject to the following conditions:**

1. that the owner make satisfactory arrangements with EPCOR Water Services Inc. and EPCOR Drainage Services for the provision of separate services (water and sewer) to the proposed northern lot; and
2. that the owner pay all outstanding property taxes prior to the endorsement of the plan of survey.

Enclosure I is an attachment of the major advisements throughout the subdivision process. Enclosure II is a map of the subdivision and identifies major conditions and advisements of this approval.

Please be advised that the approval is valid for one (1) year from the date on which the subdivision approval is given to the application. An extension beyond that time may be granted by the City of Edmonton.

Please be advised that the Subdivision Authority will not endorse the plan of subdivision or other instrument until the appeal period as prescribed by the Municipal Government Act has lapsed. An appeal may be lodged in accordance to Section 678 of the Municipal Government Act with the Subdivision and Development Appeal Board, 10019 - 103 Avenue NW, Edmonton Alberta, T5J 0G9, within 14 days from the date of the receipt of this decision. The date of receipt of the decision is deemed to be seven (7) days from the date the decision is mailed.

The Subdivision Authority did not receive comments from adjacent landowners. The application complies with the regulations set out in the Edmonton Zoning Bylaw, the land is serviceable, and the proposal advances a more compact urban form. The Subdivision Authority is of the opinion, after considering factors set out in Section 9 of the Matters Related to Subdivision and Development Regulation, that the land is suitable for the purpose for which the subdivision is intended.

If you have further questions, please contact [subdivisions@edmonton.ca](mailto:subdivisions@edmonton.ca).

Regards,

Blair McDowell  
Subdivision Authority

BM/mc/Posse #499105376-001

Enclosures

Please be advised of the following:

Next Steps for Subdivision Approval

- The next step in the subdivision process is to have a legal instrument prepared (ie. Plan of Survey) in order to register the approved subdivision. The legal instrument is then forwarded to the City for endorsement along with the endorsement fee (\$715.00 - 2024 Fees Schedule) and subsequently released to the applicant for registration at the Land Titles Office.

Transportation

- There are existing boulevard trees adjacent to the site that must be protected during construction. For information about tree protection please refer to the City of Edmonton's website (search "Trees and Construction").
- Any and all costs associated with tree work requests (removal, pruning or other) and/or remediation from damages are borne on to the proponent as per the Corporate Tree Management Policy (C456C). All work is to be carried out by Urban Forestry who can be contacted at [citytrees@edmonton.ca](mailto:citytrees@edmonton.ca). Removal of City of Edmonton trees must follow the Live Tree Removal Guidelines which include community notice and value compensation.
- Access for future development must be to the adjacent alley as per the General Regulations (Section 6.1) of the 2.10 RS - Small Scale Residential Zone of Zoning Bylaw 20001.
- There is an existing access to 154 Street NW. Upon redevelopment of proposed Lot 2A, the existing residential access to 154 Street NW must be removed. The owner/applicant will be required to obtain a Permit to remove the access, available from Development Services. Apply online at [www.edmonton.ca/permits](http://www.edmonton.ca/permits).

Building / Site

- The owner shall ensure that any change in property boundaries does not cause any structures on site to become non-compliant with the Safety Codes Act and the Alberta Building Code. Permits may be required for such changes. Please contact 311 for more information.

Servicing

- The owner is required to make satisfactory arrangements for, and pay all costs associated with separate servicing to each lot, as well as the modification, relocation and/or removal of existing services. For further information, please contact: EPCOR Distribution & Transmission Inc. (780-412-4000), TELUS Communications (Edmonton) Inc. (Real Estate Division [Rights of Way] 780-508-2456), ATCO Gas (780-424-5222), and EPCOR Drainage Services (Water and Sewer Servicing 780-496-5444).
- The existing services (water and sanitary) enter the proposed subdivision approximately 6.73 m north of the south property line of Lot 2A off 154 Street NW. As per the EPCOR Drainage Services Bylaw and the EPCOR Water Services and Wastewater Treatment Bylaw, these services cannot cross the proposed property line.
- If power service crosses the proposed property line the owner may be required to provide a blanket easement in favour of EPCOR Distribution & Transmission Inc. If required, said easement shall be registered prior to or concurrent with the final plan of survey (contact EPCOR Land Administration Group at 780-412-3252).

Please be advised of the following:

Next Steps for Subdivision Approval

- The next step in the subdivision process is to have a legal instrument prepared (ie. Plan of Survey) in order to register the approved subdivision. The legal instrument is then forwarded to the City for endorsement along with the endorsement fee (\$715.00 - 2024 Fees Schedule) and subsequently released to the applicant for registration at the Land Titles Office.

Transportation

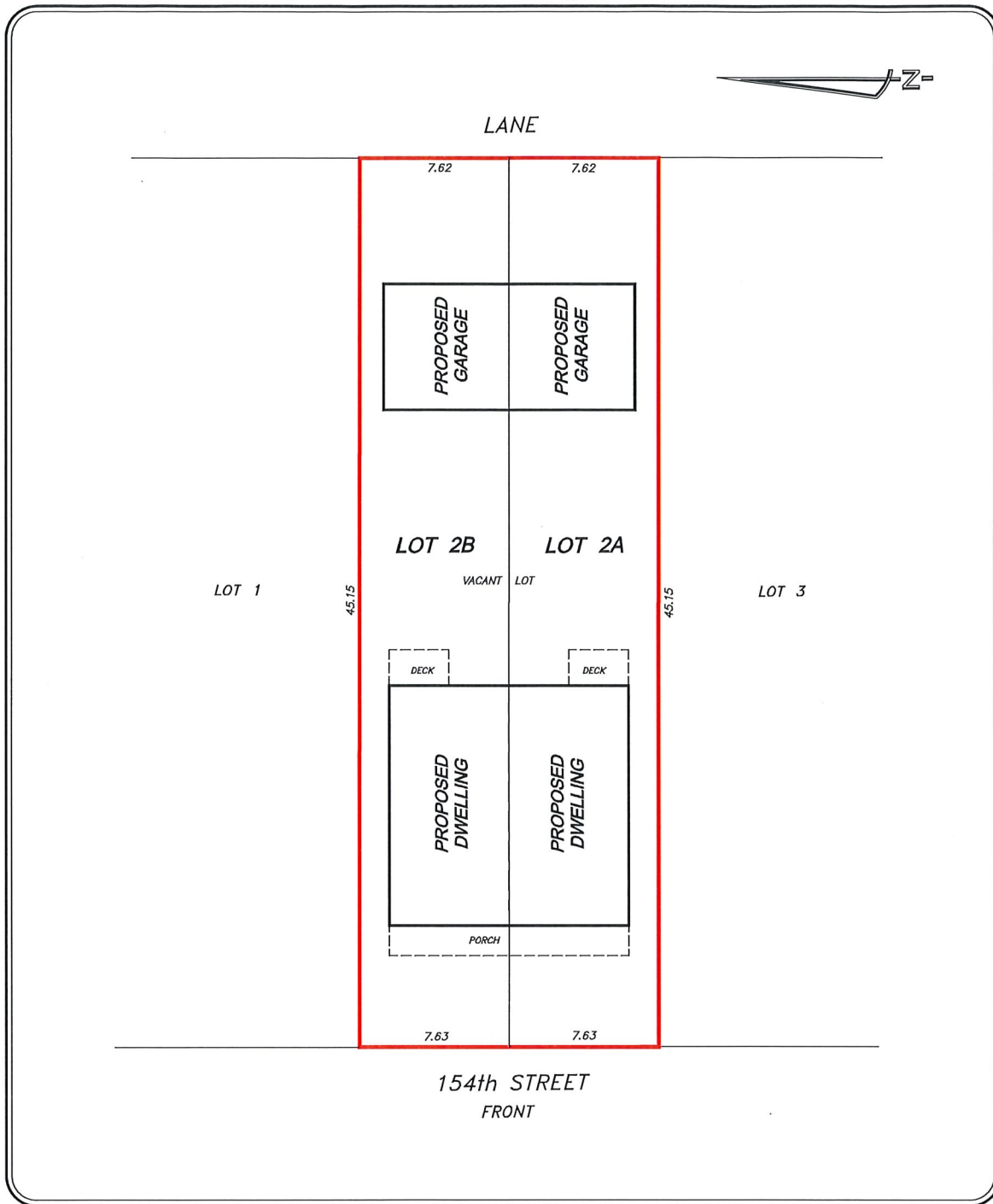
- There are existing boulevard trees adjacent to the site that must be protected during construction. For information about tree protection please refer to the City of Edmonton's website (search "Trees and Construction").
- Any and all costs associated with tree work requests (removal, pruning or other) and/or remediation from damages are borne on to the proponent as per the Corporate Tree Management Policy (C456C). All work is to be carried out by Urban Forestry who can be contacted at [citytrees@edmonton.ca](mailto:citytrees@edmonton.ca). Removal of City of Edmonton trees must follow the Live Tree Removal Guidelines which include community notice and value compensation.
- Access for future development must be to the adjacent alley as per the General Regulations (Section 6.1) of the 2.10 RS - Small Scale Residential Zone of Zoning Bylaw 20001.
- There is an existing access to 154 Street NW. Upon redevelopment of proposed Lot 2A, the existing residential access to 154 Street NW must be removed. The owner/applicant will be required to obtain a Permit to remove the access, available from Development Services. Apply online at [www.edmonton.ca/permits](http://www.edmonton.ca/permits).

Building / Site

- The owner shall ensure that any change in property boundaries does not cause any structures on site to become non-compliant with the Safety Codes Act and the Alberta Building Code. Permits may be required for such changes. Please contact 311 for more information.

Servicing

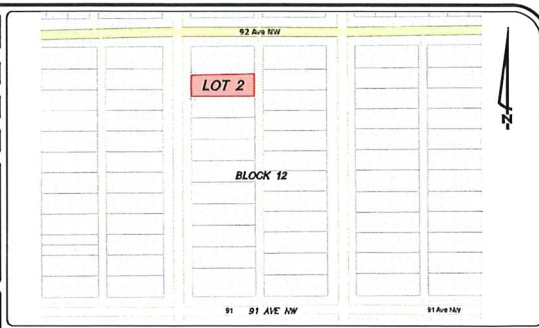
- The owner is required to make satisfactory arrangements for, and pay all costs associated with separate servicing to each lot, as well as the modification, relocation and/or removal of existing services. For further information, please contact: EPCOR Distribution & Transmission Inc. (780-412-4000), TELUS Communications (Edmonton) Inc. (Real Estate Division [Rights of Way] 780-508-2456), ATCO Gas (780-424-5222), and EPCOR Drainage Services (Water and Sewer Servicing 780-496-5444).
- The existing services (water and sanitary) enter the proposed subdivision approximately 6.73 m north of the south property line of Lot 2A off 154 Street NW. As per the EPCOR Drainage Services Bylaw and the EPCOR Water Services and Wastewater Treatment Bylaw, these services cannot cross the proposed property line.
- If power service crosses the proposed property line the owner may be required to provide a blanket easement in favour of EPCOR Distribution & Transmission Inc. If required, said easement shall be registered prior to or concurrent with the final plan of survey (contact EPCOR Land Administration Group at 780-412-3252).



### TENTATIVE PLAN

LOT: 2	BLOCK: 12	PLAN: 3575 HW
BUILDER/OWNER: 2427171 ALBERTA INC	SUB.: JASPER PARK	
ADDRESS: 9145-154 STREET NW	ZONING: RS	
CONTACT: info@albertageo.com	EDMONTON	
CERTIFICATE OF TITLE AREA	0.069 ha	
AREA IN PARCEL(S) BEING CREATED	0.069 ha	
NUMBER OF PARCEL CREATED	2	

**NOTES:**  
 ALL DISTANCES ARE IN METRES AND DECIMALS THEREOF  
 ALL DISTANCES ON CURVED BOUNDARIES ARE ARC DISTANCES  
 ALL DISTANCES AND AREAS ARE APPROXIMATE AND HAVE TO BE VERIFIED BY LEGAL SURVEY  
 THIS INFORMATION IS PRELIMINARY ONLY AND IS SUBJECT TO APPROVAL BY LOCAL AUTHORITY  
 ALBERTA GEOMATICS INC. IS NOT LIABLE FOR ANY COSTS INCURRED DUE TO ERRORS  
 OR OMISSIONS REPRESENTED BY THIS PLAN.



**Alberta Geomatics Inc.**  
 6908 ROPER ROAD NW  
 EDMONTON ALBERTA T6B 3H9  
 email: abgeo@telus.net  
 or: info@albertageo.com  
 website: www.albertageo.com  
 PH: (780) 437-8033  
 FAX: (780) 437-8024

FILE: E25045	SCALE 1:250	DRAWN BY: D.S.	CHECKED BY: P.S.	DATE: 2024-01-26
--------------	-------------	----------------	------------------	------------------





Subdivision Authority

6th Floor, Edmonton Tower  
10111 – 104 Avenue NW  
Edmonton, Alberta T5J 0J4

March 7, 2024

File No. LDA24-0043

Alberta Geomatics Inc.  
6908 Roper Road NW  
Edmonton, AB T6B 3H9

ATTENTION: Piotr Strozyk

RE: Tentative plan of subdivision to create one (1) additional residential lot from Lot 25, Block 6, Plan 642 KS, located north of 109 Avenue NW and west of 157 Street NW; **MAYFIELD**

---

**The Subdivision by Plan is APPROVED on March 7, 2024, subject to the following conditions:**

1. that the owner apply for a permit to demolish the existing dwelling and garage prior to endorsement of the final plan. Demolition permits can be obtained from Development Services. Apply online at [www.edmonton.ca/permits](http://www.edmonton.ca/permits); and
2. that the owner pay all outstanding property taxes prior to the endorsement of the plan of survey.

Enclosure I is an attachment of the major advisements throughout the subdivision process. Enclosure II is a map of the subdivision and identifies major conditions and advisements of this approval.

Please be advised that the approval is valid for one (1) year from the date on which the subdivision approval is given to the application. An extension beyond that time may be granted by the City of Edmonton.

Please be advised that the Subdivision Authority will not endorse the plan of subdivision or other instrument until the appeal period as prescribed by the Municipal Government Act has lapsed. An appeal may be lodged in accordance to Section 678 of the Municipal Government Act with the Subdivision and Development Appeal Board, 10019 - 103 Avenue NW, Edmonton Alberta, T5J 0G9, within 14 days from the date of the receipt of this decision. The date of receipt of the decision is deemed to be seven (7) days from the date the decision is mailed.

The Subdivision Authority did not receive comments from adjacent landowners. The application complies with the regulations set out in the Edmonton Zoning Bylaw, the land is serviceable, and the proposal advances a more compact urban form. The Subdivision Authority is of the opinion, after considering factors set out in Section 9 of the Matters Related to Subdivision and Development Regulation, that the land is suitable for the purpose for which the subdivision is intended.

If you have further questions, please contact [subdivisions@edmonton.ca](mailto:subdivisions@edmonton.ca).

Regards,

Blair McDowell  
Subdivision Authority

BM/ms/Posse #493665602-001

Enclosures

Please be advised of the following:

Next Steps for Subdivision Approval

- The next step in the subdivision process is to have a legal instrument prepared (ie. Plan of Survey) in order to register the approved subdivision. The legal instrument is then forwarded to the City for endorsement along with the endorsement fee (\$715.00 - 2024 Fees Schedule) and subsequently released to the applicant for registration at the Land Titles Office.

Transportation

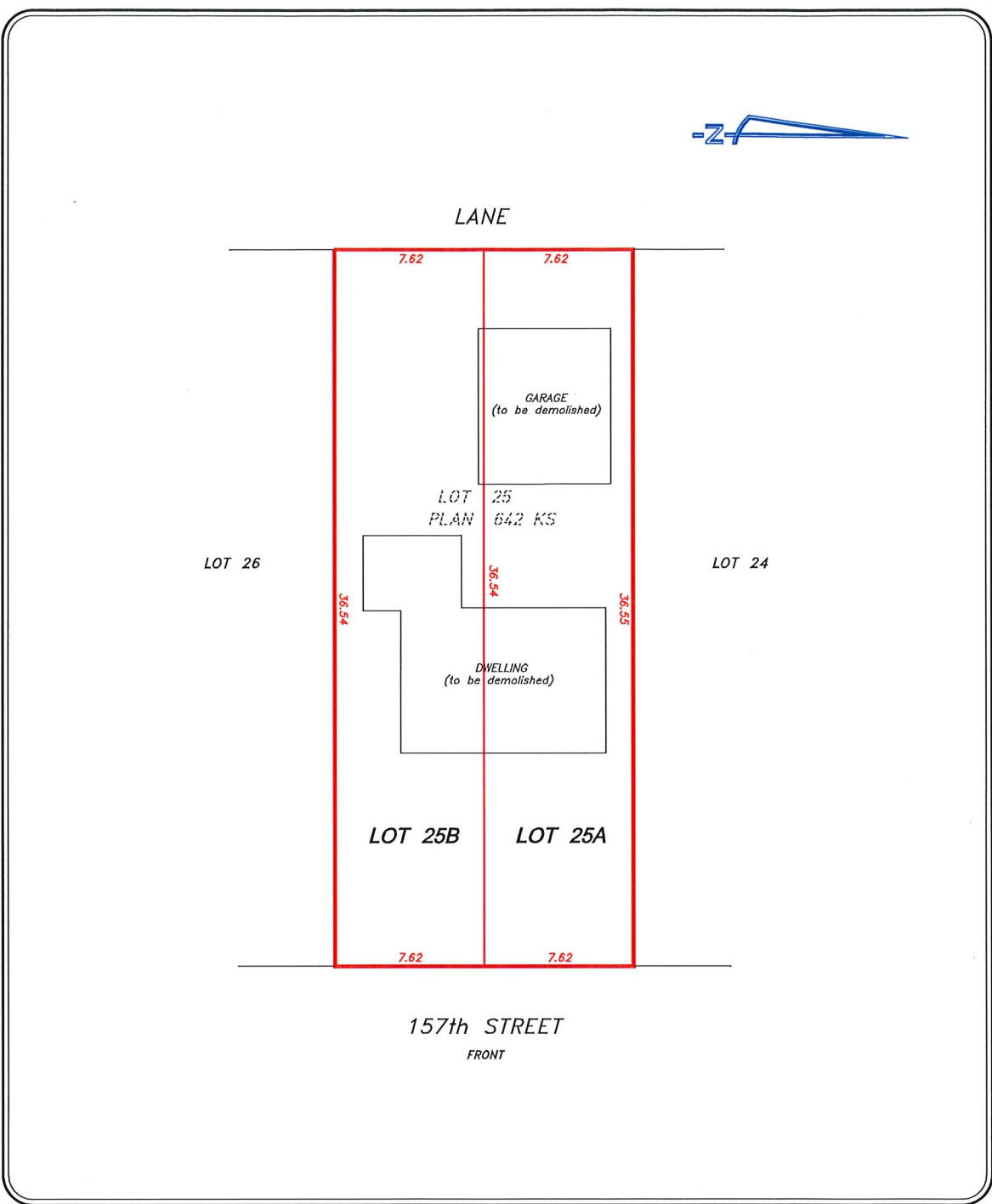
- Access for future development must be to the adjacent alley as per the General Regulations (Section 6.1) in the 2.10 RS - Small Scale Residential Zone of Zoning Bylaw 20001.

Building / Site

- The owner shall ensure that any change in property boundaries does not cause any structures on site to become non-compliant with the Safety Codes Act and the Alberta Building Code. Permits may be required for such changes. Please contact 311 for more information.

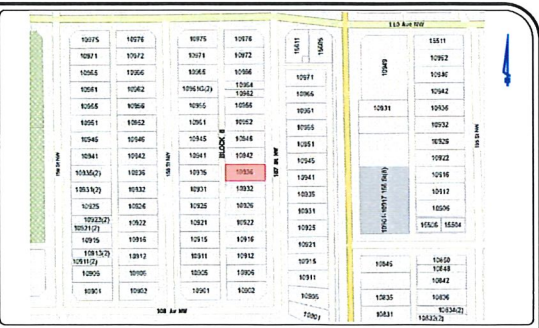
Servicing

- The owner is required to make satisfactory arrangements for, and pay all costs associated with separate servicing to each lot, as well as the modification, relocation and/or removal of existing services. For further information, please contact: EPCOR Distribution & Transmission Inc. (780-412-4000), TELUS Communications (Edmonton) Inc. (Real Estate Division [Rights of Way] 780-508-2456), ATCO Gas (780-424-5222), and EPCOR Drainage Services (Water and Sewer Servicing 780-496-5444).
- The existing services (water and sanitary) enter the proposed subdivision approximately 4.97 m south of the north property line of Lot 25 off 157 Street. As per the EPCOR Drainage Services Bylaw and the EPCOR Water Services and Wastewater Treatment Bylaw, these services cannot cross the proposed property line.
- If power service crosses the proposed property line the owner may be required to provide a blanket easement in favour of EPCOR Distribution & Transmission Inc. If required, said easement shall be registered prior to or concurrent with the final plan of survey (contact EPCOR Land Administration Group at 780-412-3252).



## TENTATIVE PLAN

LOT: 25		BLOCK: 6	PLAN: 642 KS
BUILDER/OWNER: DOUBLE M & B GROUP INC		SUB.: MAYFIELD	
ADDRESS: 10936-157 STREET NW		ZONING: RF1	
CONTACT: info@albertageo.com		EDMONTON	
CERTIFICATE OF TITLE AREA	0.056		
AREA IN PARCEL(S) BEING CREATED	0.056		
NUMBER OF PARCEL CREATED	2		
<b>NOTES:</b>			
ALL DISTANCES ARE IN METRES AND DECIMALS THEREOF			
ALL DISTANCES ON CURVED BOUNDARIES ARE ARC DISTANCES			
ALL DISTANCES AND AREAS ARE APPROXIMATE AND HAVE TO BE VERIFIED BY LEGAL SURVEY			
THIS INFORMATION IS PRELIMINARY ONLY AND IS SUBJECT TO APPROVAL BY LOCAL AUTHORITY			
ALBERTA GEOMATICS INC. IS NOT LIABLE FOR ANY COSTS INCURRED DUE TO ERRORS OR OMISSIONS REPRESENTED BY THIS PLAN.			
<b>LEGEND:</b>			
LEGAL SURVEY IRON POSTS FOUND SHOWN THIS ..... ●			
FILE: E24978		SCALE 1:250	



6908 ROPER ROAD NW  
EDMONTON ALBERTA T6B 3H9  
email: abgeo@telus.net  
or: info@albertageo.com  
website: www.albertageo.com  
PH: (780) 437-8033  
FAX: (780) 437-8024

DRAWN BY: D.S.

CHECKED BY: P.S.

DATE: 2023-12-07



Subdivision Authority

6th Floor, Edmonton Tower  
10111 – 104 Avenue NW  
Edmonton, Alberta T5J 0J4

March 7, 2024

File No. LDA24-0057

Marker Geomatics Inc.  
101 - 18134 105 Avenue NW  
Edmonton, AB T5S 2T4

ATTENTION: Cody Moser

RE: Tentative plan of subdivision to create one (1) additional residential lot, from Lot 9, Block 23, Plan 1841 KS, located north of 103A Avenue NW and east of 56 Street NW; **FULTON PLACE**

---

**The Subdivision by Plan is APPROVED on March 7, 2024, subject to the following conditions:**

1. that the owner apply for a permit to demolish the existing dwelling and garage prior to endorsement of the final plan. Demolition permits can be obtained from Development Services. Apply online at [www.edmonton.ca/permits](http://www.edmonton.ca/permits); and
2. that the owner pay all outstanding property taxes prior to the endorsement of the plan of survey.

Enclosure I is an attachment of the major advisements throughout the subdivision process. Enclosure II is a map of the subdivision and identifies major conditions and advisements of this approval.

Please be advised that the approval is valid for one (1) year from the date on which the subdivision approval is given to the application. An extension beyond that time may be granted by the City of Edmonton.

Please be advised that the Subdivision Authority will not endorse the plan of subdivision or other instrument until the appeal period as prescribed by the Municipal Government Act has lapsed. An appeal may be lodged in accordance to Section 678 of the Municipal Government Act with the Subdivision and Development Appeal Board, 10019 - 103 Avenue NW, Edmonton Alberta, T5J 0G9, within 14 days from the date of the receipt of this decision. The date of receipt of the decision is deemed to be seven (7) days from the date the decision is mailed.

The Subdivision Authority did not receive comments from adjacent landowners. The application complies with the regulations set out in the Edmonton Zoning Bylaw, the land is serviceable, and the proposal advances a more compact urban form. The Subdivision Authority is of the opinion, after considering factors set out in Section 9 of the Matters Related to Subdivision and Development Regulation, that the land is suitable for the purpose for which the subdivision is intended.

If you have further questions, please contact [subdivisions@edmonton.ca](mailto:subdivisions@edmonton.ca).

Regards,

Blair McDowell  
Subdivision Authority

BM/mc/Posse #499458829-001

Enclosures

Please be advised of the following:

#### Next Steps for Subdivision Approval

- The next step in the subdivision process is to have a legal instrument prepared (ie. Plan of Survey) in order to register the approved subdivision. The legal instrument is then forwarded to the City for endorsement along with the endorsement fee (\$715.00 - 2024 Fees Schedule) and subsequently released to the applicant for registration at the Land Titles Office.

#### Transportation

- There are existing boulevard trees adjacent to the site that must be protected during construction. For information about tree protection please refer to the City of Edmonton's website (search "Trees and Construction").
- Any and all costs associated with tree work requests (removal, pruning or other) and/or remediation from damages are borne on to the proponent as per the Corporate Tree Management Policy (C456C). All work is to be carried out by Urban Forestry who can be contacted at [citytrees@edmonton.ca](mailto:citytrees@edmonton.ca). Removal of City of Edmonton trees must follow the Live Tree Removal Guidelines which include community notice and value compensation.
- Access for future development must be to the adjacent alley as per the General Regulations (Section 6.1) of the 2.10 RS - Small Scale Residential Zone of Zoning Bylaw 20001.
- There is an existing access to 103A Avenue NW. Upon redevelopment of proposed Lot 9B, the existing residential access to 103A Street/Avenue NW must be removed. The owner/applicant will be required to obtain a Permit to remove the access, available from Development Services. Apply online at [www.edmonton.ca/permits](http://www.edmonton.ca/permits).
- There is an existing concrete retaining wall that encroaches into the 103A Avenue NW road right of way. That portion of the retaining wall must be removed, or the owner must enter into an Encroachment Agreement with the City of Edmonton. For information, email [encroachmentagreements@edmonton.ca](mailto:encroachmentagreements@edmonton.ca).

#### Building / Site

- The owner shall ensure that any change in property boundaries does not cause any structures on site to become non-compliant with the Safety Codes Act and the Alberta Building Code. Permits may be required for such changes. Please contact 311 for more information.

#### Servicing

- The owner is required to make satisfactory arrangements for, and pay all costs associated with separate servicing to each lot, as well as the modification, relocation and/or removal of existing services. For further information, please contact: EPCOR Distribution & Transmission Inc. (780-412-4000), TELUS Communications (Edmonton) Inc. (Real Estate Division [Rights of Way] 780-508-2456), ATCO Gas (780-424-5222), and EPCOR Drainage Services (Water and Sewer Servicing 780-496-5444).
- The existing services (water and sanitary) enter the proposed subdivision approximately 5.7 m east of the west property line of Lot 9A off the lane. The existing storm service enters the proposed subdivision approximately 1.3 m east of the west property line of Lot 9A off 103A

Street. As per the EPCOR Drainage Services Bylaw and the EPCOR Water Services and Wastewater Treatment Bylaw, these services cannot cross the proposed property line.

- There is a deficiency in on-street hydrant spacing adjacent to the property. The applicant/owner is advised to review on-site fire protection requirements to ensure adequate coverage (contact EPCOR Water at 780-412-3955).
- If power service crosses the proposed property line the owner may be required to provide a blanket easement in favour of EPCOR Distribution & Transmission Inc. If required, said easement shall be registered prior to or concurrent with the final plan of survey (contact EPCOR Land Administration Group at 780-412-3252).



# TENTATIVE PLAN

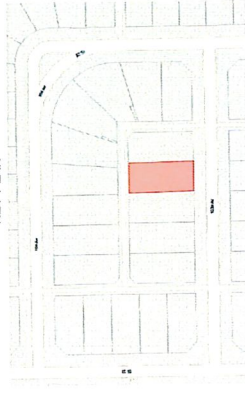
SCALE: 1 TO 200  
 BLOCK: 23 PLAN: 1841KS  
 MUNICIPAL ADDRESS: 5308 - 103A AVENUE NW, EDMONTON  
 NEIGHBOURHOOD: FULTON PLACE  
 PREPARED FOR: LUIS GOLDLEAF  
 TITLE NO: 202-164-415 DATED: SEPTEMBER 22, 2023  
 PROJECT NO: 23177 DRAWING NO: 23177-SITE-092223

**GENERAL NOTES:**  
 DISTANCES ARE IN METRES AND DECIMALS THEREOF.  
 ALL DISTANCES ON CURVED BOUNDARIES ARE ARC LENGTHS.  
 REFER TO REGISTERED DOCUMENTS ON TITLE FOR DETAILS.  
 BUILDER/OWNER IS LIABLE FOR ANY ERRORS ON THIS PLAN SHOULD  
 CONSTRUCTION BEGIN BEFORE APPROVAL BY THE LOCAL APPROVING  
 AUTHORITY.

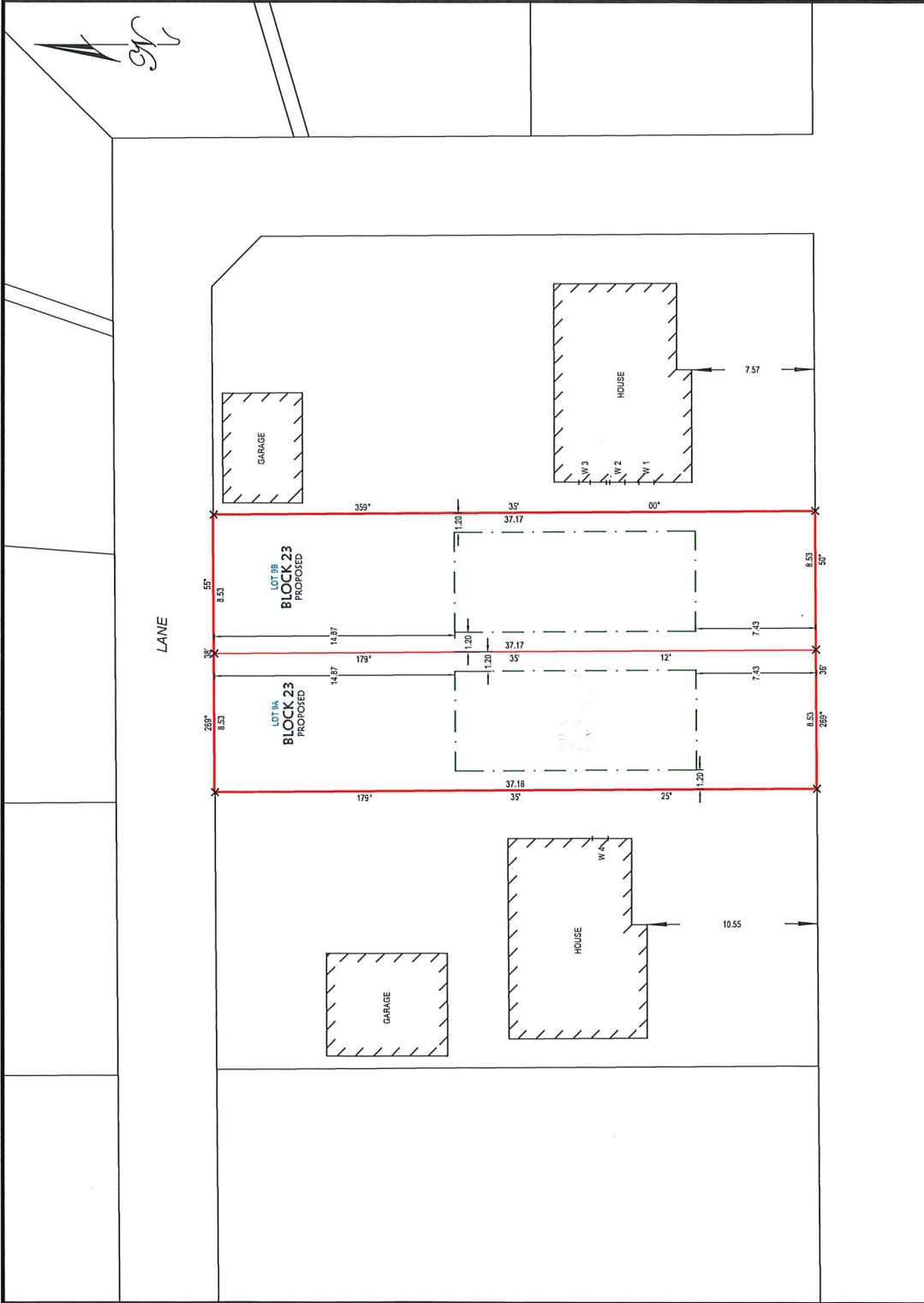
**LEGEND & ABBREVIATION:**

- FOUND IRON POST SHOWN THUS
- CALCULATED POSITION SHOWN THUS
- AREA AFFECTED BY THIS PLAN IS SHOWN THUS
- AND CONTAINS D.083 1b.
- - - PRINCIPAL HOUSE SET BACK LINES SHOWN THUS

KEY PLAN



**MARKER GEOMATICS INC.**  
 101-18134-105th Ave | Edmonton | Alberta | T5S 2T4  
 Office: 780-455-5121 | Fax: 780-455-5131  
 www.markergeomaticinc.com



DESCRIPTION	DATE	REV. NO.
ISSUED FOR DESIGN	10/06/23	0

103A AVENUE  
 SCALE  
 1 TO 200

SITE INFORMATION	
BLOCK FACE AVERAGE	9.06
20% OF SITE DEPTH	7.43
40% OF SITE DEPTH	14.87
AVERAGE LOT CORNER ELEVATION	83.19

Thursday, February 29, 2024  
10:00 am.



## SUBDIVISION AUTHORITY MINUTES

### MEETING NO. 09

<b>PRESENT</b>	Blair McDowell, Chief Subdivision Officer	
<b>1.</b>	<b>ADOPTION OF AGENDA</b>	
MOVED	Blair McDowell  That the Subdivision Authority Agenda for the February 29, 2024 meeting be adopted.	
FOR THE MOTION	Blair McDowell	<b>CARRIED</b>
<b>2.</b>	<b>ADOPTION OF MINUTES</b>	
MOVED	Blair McDowell  That the Subdivision Authority Minutes for the February 22, 2024 meeting be adopted.	
FOR THE MOTION	Blair McDowell	<b>CARRIED</b>
<b>3.</b>	<b>OLD BUSINESS</b>	
<b>4.</b>	<b>NEW BUSINESS</b>	
1.	LDA24-0007 491749888-001	Tentative plan of subdivision to create 76 residential lots and three (3) Municipal Reserve lots, from Lot 2, Plan 707 RS and Lot 3, Plan 707 RS located south of Alces Drive SW and east of 34 Street SW; <b>ALCES</b>
MOVED	Blair McDowell  That the application for subdivision be Approved.	
FOR THE MOTION	Blair McDowell	<b>CARRIED</b>
2.	LDA24-0012 481408189-001	Tentative plan of subdivision to create 27 residential lots from Lot 201, Block A, Plan 222 0182, located north of 23 Avenue NW and east of Winterburn Road NW; <b>THE UPLANDS</b>
MOVED	Blair McDowell  That the application for subdivision be as Amended.	
FOR THE MOTION	Blair McDowell	<b>CARRIED</b>

3.	LDA22-0346 427390318-001	REVISION of conditionally approved tentative plan of subdivision to create 12 multi-unit housing lots (MHL), one (1) commercial lot, one (1) Non-credit Municipal Reserve lot and one (1) Public Utility lot from Lot 3, Plan 962 4107 and Lot 1, Plan 962 4107, located south of 51 Avenue NW and east of 122 Street NW; <b>MALMO PLAINS</b>
MOVED		Blair McDowell  That the application for subdivision be Approved.
FOR THE MOTION		Blair McDowell <b>CARRIED</b>
4.	LDA23-0373 493912439-001	Tentative plan of subdivision to create one (1) additional bare land condominium unit from Condo Plan 092 9372, located north of 76 Avenue NW and west of 44a Street NW; <b>WEIR INDUSTRIAL</b>
MOVED		Blair McDowell  That the application for subdivision be Approved.
FOR THE MOTION		Blair McDowell <b>CARRIED</b>
5.	<b>ADJOURNMENT</b>  The meeting adjourned at 10:15 a.m.	