


2012 SPRING ROAD BANS (March 1 to June 1)

75% Axle Weight

The following is a list of Spring Road Bans established by Transportation Services for 75% weight reduction on carrying axles for trucks:

- Ellerslie Road (9 Avenue SW) from Meridian Street (1 Street) to 62 Street
- Ellerslie Road (9 Avenue SW) from 127 Street to 184 Street
- Meridian Street (1 Street) from 153 Avenue to 195 Avenue
- 17 Street from 23 Avenue to Silverberry Road
- 17 Street NE from 125 Avenue to 137 Avenue
- 18 Street from the north section of 153 Avenue to 167 Avenue
- 23 Avenue from 184 Street to Winterburn Road (215 Street)
- 34 Street from 41 Avenue SW to Anthony Henday Drive
- 41 Avenue SW from 109 Street to 170 Street
- 41 Avenue SW from Meridian Street (1 Street) to Gateway Boulevard
- 50 Street from 170 Avenue to the North City Limits
- 66 Street from Shaw Way SW to 41 Avenue SW
- 66 Street from 167 Avenue to the North City Limits
- 91 Street from 500 metres north of 41 Avenue SW to 41 Avenue SW
- 101 Street from Ellerslie Road (9 Avenue SW) to 41 Avenue SW
- 109 Street from 30 Avenue SW to 41 Avenue SW
- 111 Street from James Mowatt Trail SW to 30 Avenue SW
- 127 Street from Anthony Henday Drive to Ellerslie Road (9 Avenue SW)
- 127 Street from 26 Avenue SW to 41 Avenue SW
- 127 Street from 180 Avenue to the North City Limits
- 137 Avenue from 184 Street to 199 Street
- 156 Street from Ellerslie Road (9 Avenue SW) to Windermere Boulevard SW
- 170 Street from Anderson Way SW to 41 Avenue SW
- 184 Street from 23 Avenue to River Heights Drive
- 195 Avenue from 18 Street to West City Limits
- 199 Street from 45 Avenue to Quadrant Avenue
- 199 Street from 87 Avenue to 118A Avenue
- 199 Street from Yellowhead Trail to 137 Avenue
- Winterburn Road (215 Street) from the South City Limits to Webber Greens Drive
- 227 Avenue from 17 Street NE to 50 Street
- 231 Street from Whitemud Drive to Yellowhead Trail



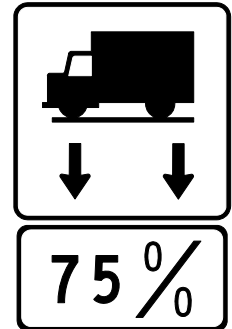
NOTE: Exemptions will not be issued for any Road Bans

PERMANENT ROAD BANS

75% Axle Weight

The following is a list of Permanent Road Bans established by Transportation Services for 75% weight reduction on carrying axles for trucks:

- 18 Street from 195 Avenue to the North City Limits (259 Avenue)




NOTE: Exemptions will not be issued for any Road Bans

50% Axle Weight

The following is a list of Permanent Road Bans established by Transportation Services for 50% weight reduction on carrying axles for trucks:

Matt Berry and Hollick Kenyon Neighbourhoods bounded by:

- 153 Avenue from 66 Street to 50 Street
- 50 Street from 153 Avenue to 159 Avenue
- 159 Avenue from 50 Street to 54 Street
- 54 Street from 159 Avenue to 162 Avenue
- 162 Avenue from 54 Street to 55A Street
- 55A Street from 162 Avenue to 162A Avenue
- 162A Avenue from 55A Street to 55 Street
- 55A Street from 162A Avenue to 164 Avenue(Powerline Right of way)
- 164 Avenue (Powerline Right of way) from 55 Street to 59A Street
- 59A Street from 164 Avenue (Powerline Right of way) to 162 Avenue
- 162 Avenue from 59A Street to 66 Street
- 66 Street from 162 Avenue to 153 Avenue



Note: The neighbourhood boundary roads indicated above are not included in the 50% Road Ban; the road ban is intended for neighbourhood residential roads only.

NOTE: Exemptions will not be issued for any Road Bans
