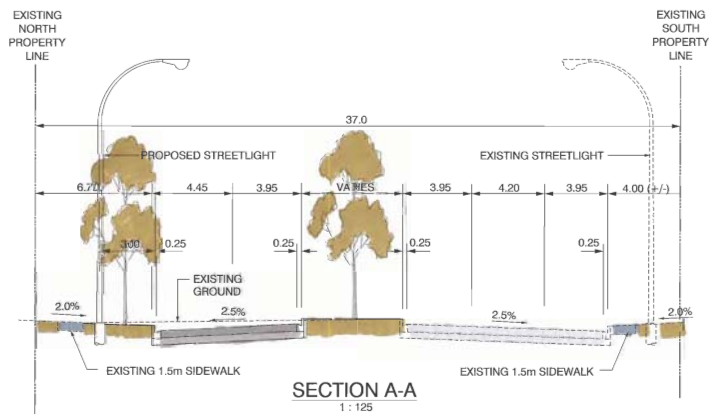
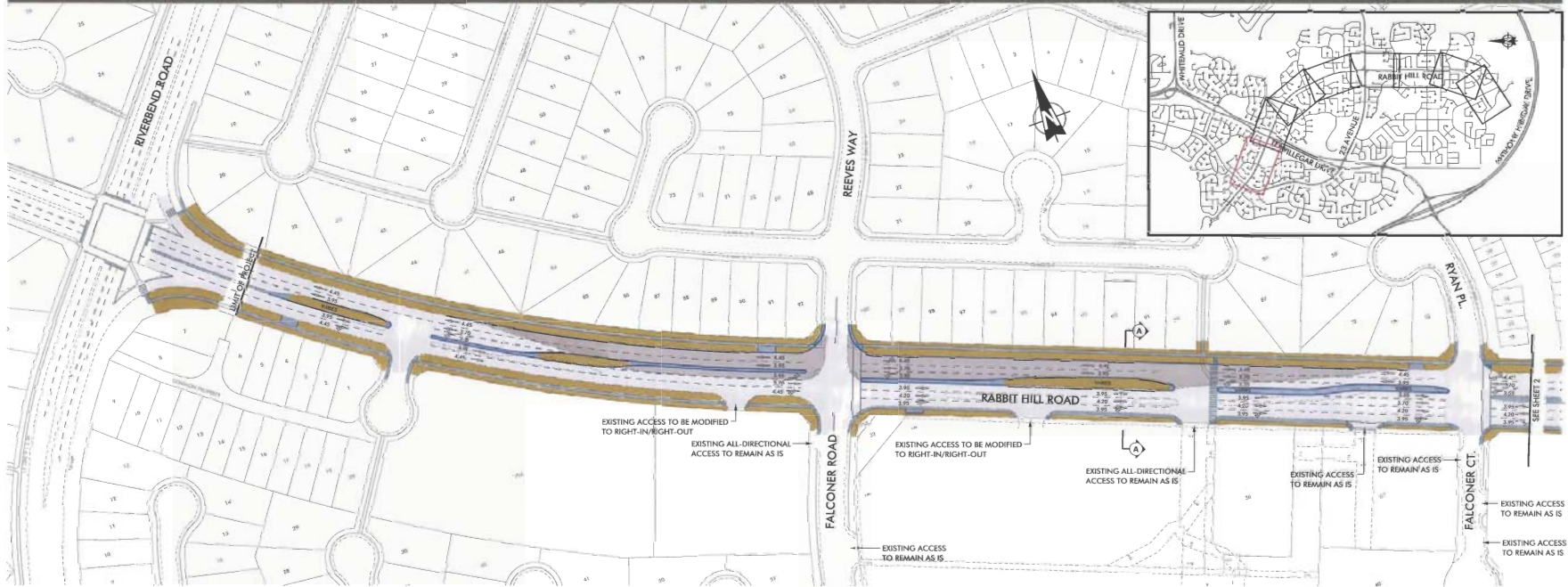



Concept Plan

RABBIT HILL ROAD WIDENING (Riverbend Road – Anthony Henday Drive)



LEGEND

- EXISTING ROADWAY SURFACE
- PROPOSED ROADWAY SURFACE
- CONCRETE (SIDEWALKS, MEDIAN, BUS STOPS)
- LANDSCAPE AREAS (GRASS)

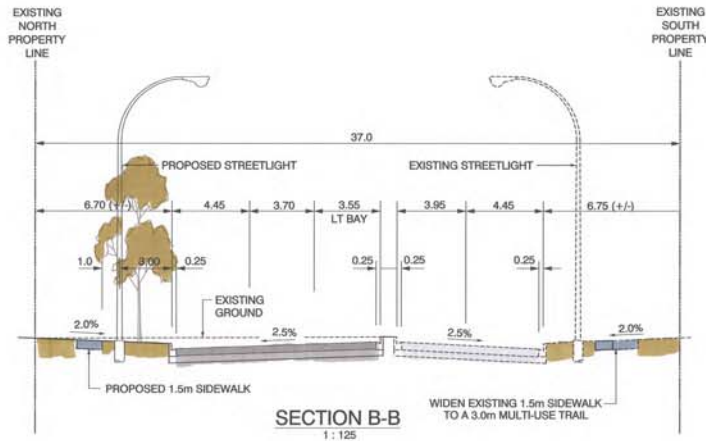


DESIGN PARAMETERS:
 DESIGN SPEED = 70 km/h
 POSTED SPEED = 60 km/h

CONCEPT - SUBJECT TO PRELIMINARY DESIGN


Concept Plan

RABBIT HILL ROAD WIDENING (Riverbend Road – Anthony Henday Drive)



LEGEND

- EXISTING ROADWAY SURFACE
- PROPOSED ROADWAY SURFACE
- CONCRETE (SIDEWALKS, MEDIAN, BUS STOPS)
- LANDSCAPE AREAS (GRASS)

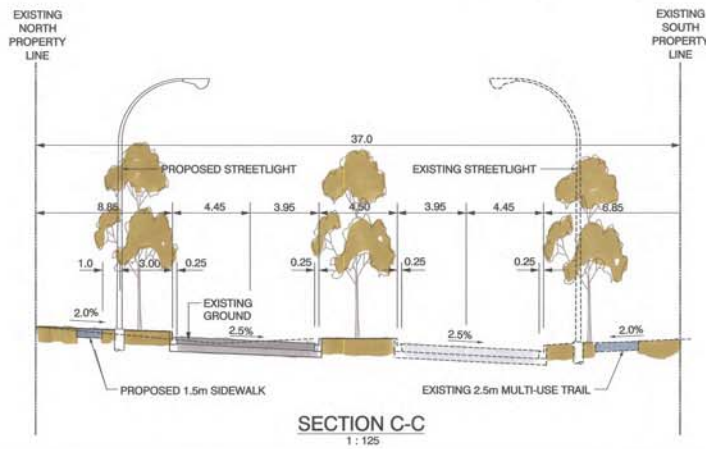


DESIGN PARAMETERS:
DESIGN SPEED = 70 kmh
POSTED SPEED = 60 kmh

CONCEPT - SUBJECT TO PRELIMINARY DESIGN


Concept Plan

RABBIT HILL ROAD WIDENING (Riverbend Road – Anthony Henday Drive)



LEGEND

- EXISTING ROADWAY SURFACE
- PROPOSED ROADWAY SURFACE
- CONCRETE (SIDEWALKS, MEDIAN, BUS STOPS)
- LANDSCAPE AREAS (GRASS)

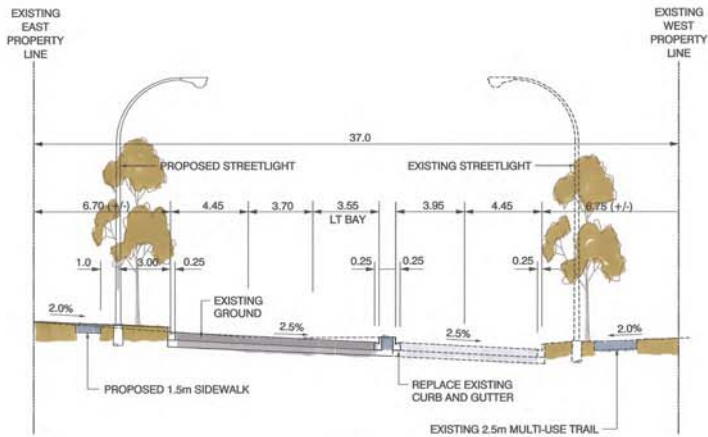


DESIGN PARAMETERS:
 DESIGN SPEED = 70 kmh
 POSTED SPEED = 60 kmh

CONCEPT - SUBJECT TO PRELIMINARY DESIGN

Concept Plan

RABBIT HILL ROAD WIDENING (Riverbend Road – Anthony Henday Drive)



SECTION D-D
1:125

LEGEND

- EXISTING ROADWAY SURFACE
- PROPOSED ROADWAY SURFACE
- CONCRETE (SIDEWALKS, MEDIAN, BUS STOPS)
- LANDSCAPE AREAS (GRASS)

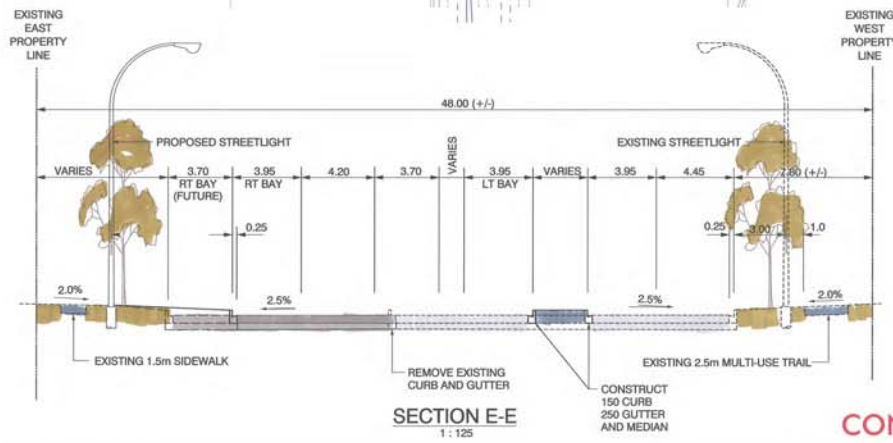
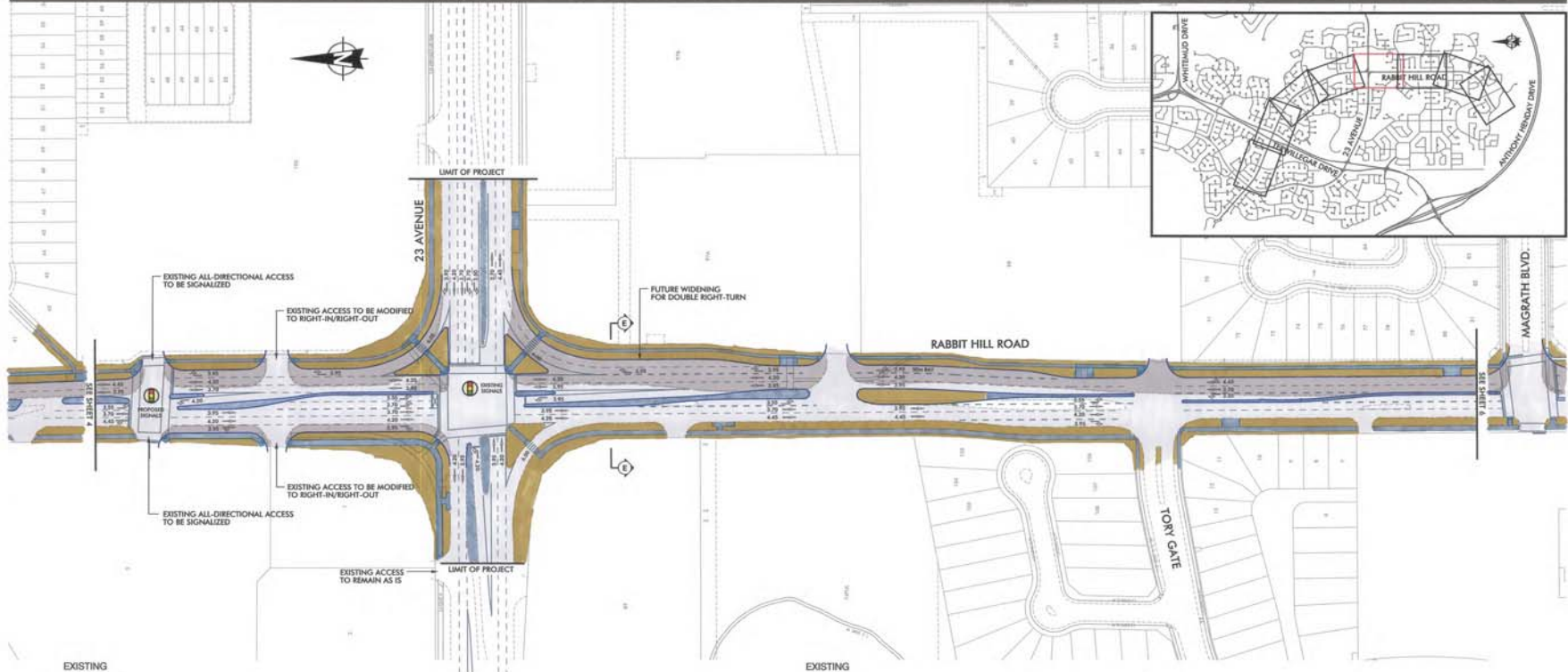


DESIGN PARAMETERS:
DESIGN SPEED = 70 km/h
POSTED SPEED = 60 km/h

CONCEPT - SUBJECT TO PRELIMINARY DESIGN

Concept Plan

RABBIT HILL ROAD WIDENING (Riverbend Road – Anthony Henday Drive)



LEGEND

- EXISTING ROADWAY SURFACE
- PROPOSED ROADWAY SURFACE
- CONCRETE (SIDEWALKS, MEDIAN, BUS STOPS)
- LANDSCAPE AREAS (GRASS)

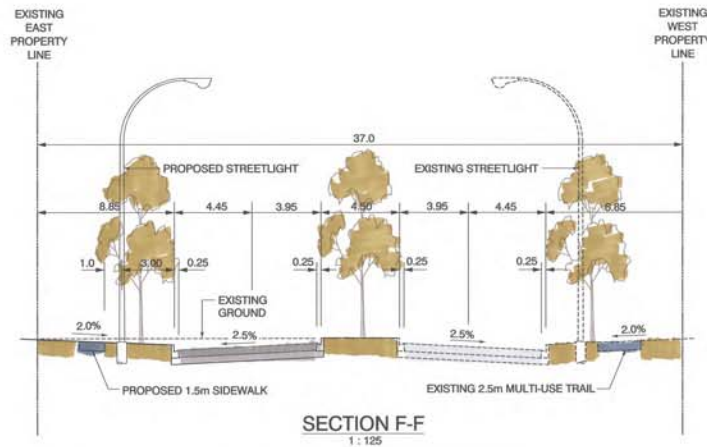
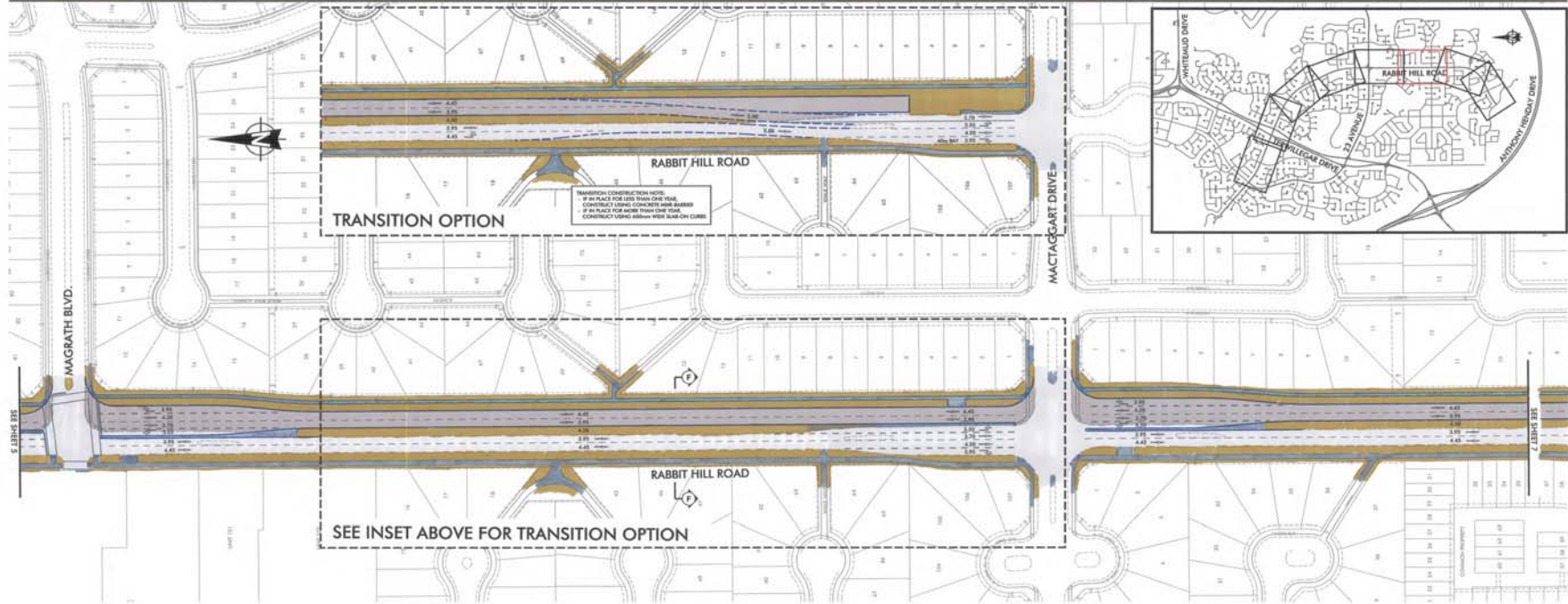


DESIGN PARAMETERS:
DESIGN SPEED = 70 kmh
POSTED SPEED = 60 kmh

CONCEPT - SUBJECT TO PRELIMINARY DESIGN


Concept Plan

RABBIT HILL ROAD WIDENING (Riverbend Road – Anthony Henday Drive)



LEGEND

- EXISTING ROADWAY SURFACE
- PROPOSED ROADWAY SURFACE
- CONCRETE (SIDEWALKS, MEDIAN, BUS STOPS)
- LANDSCAPE AREAS (GRASS)



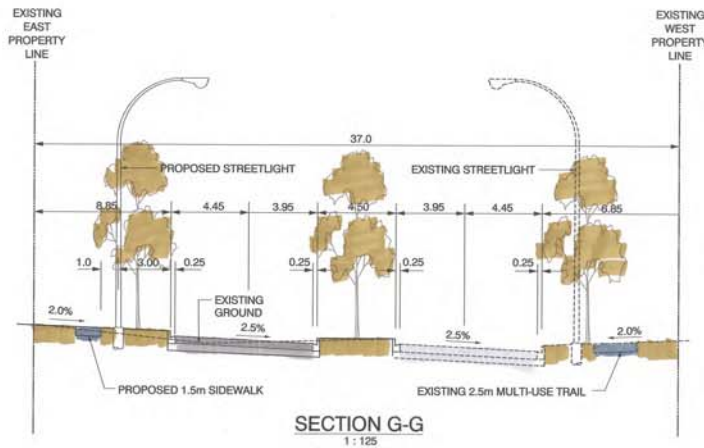
DESIGN PARAMETERS:

DESIGN SPEED = 70 kmh
POSTED SPEED = 60 kmh

CONCEPT - SUBJECT TO PRELIMINARY DESIGN

Concept Plan

RABBIT HILL ROAD WIDENING (Riverbend Road – Anthony Henday Drive)



LEGEND

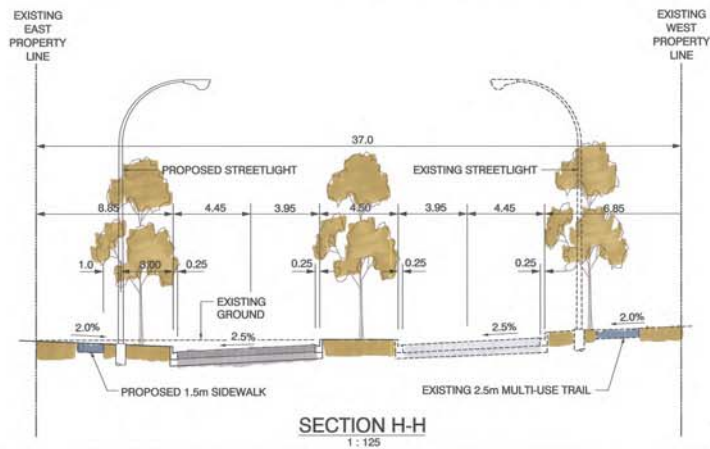
- EXISTING ROADWAY SURFACE
- PROPOSED ROADWAY SURFACE
- CONCRETE (SIDEWALKS, MEDIAN, BUS STOPS)
- LANDSCAPE AREAS (GRASS)

DESIGN PARAMETERS:
 DESIGN SPEED = 70 kmh
 POSTED SPEED = 60 kmh

CONCEPT - SUBJECT TO PRELIMINARY DESIGN


Concept Plan

RABBIT HILL ROAD WIDENING (Riverbend Road – Anthony Henday Drive)



LEGEND

- EXISTING ROADWAY SURFACE
- PROPOSED ROADWAY SURFACE
- CONCRETE (SIDEWALKS, MEDIAN, BUS STOPS)
- LANDSCAPE AREAS (GRASS)



DESIGN PARAMETERS:
DESIGN SPEED = 70 kmh
POSTED SPEED = 60 kmh

CONCEPT - SUBJECT TO PRELIMINARY DESIGN