

# WELCOME



## North LRT Extension - Downtown to NAIT PUBLIC INFORMATION SESSION

February 16, 2010

# Purpose of Tonight's Meeting

To share information about the North LRT  
Extension and the Proposed Temporary  
NAIT Station

City staff and members of the consultant team are in attendance  
to answer your questions.

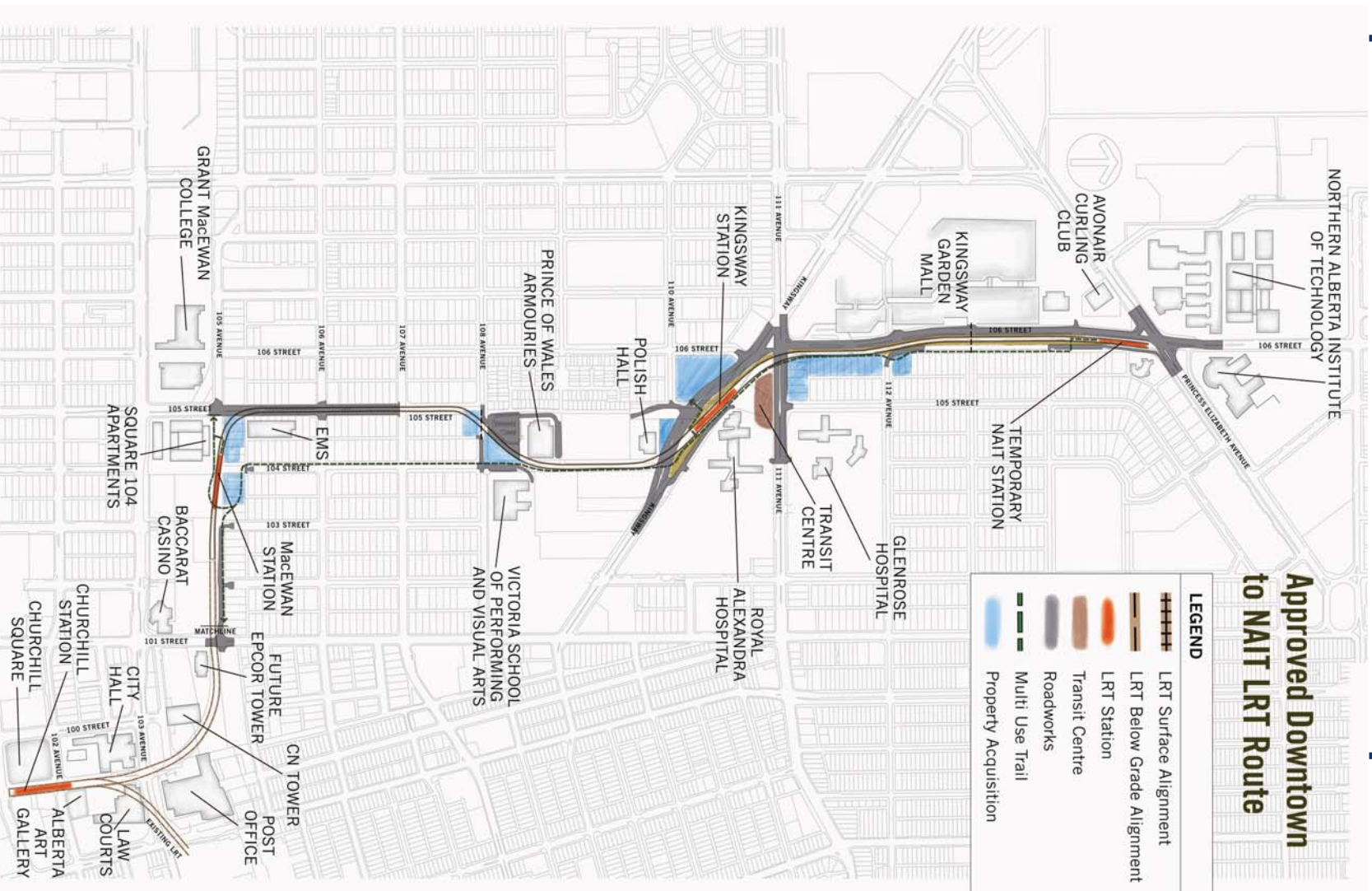
There will be no formal presentation.

# Project History

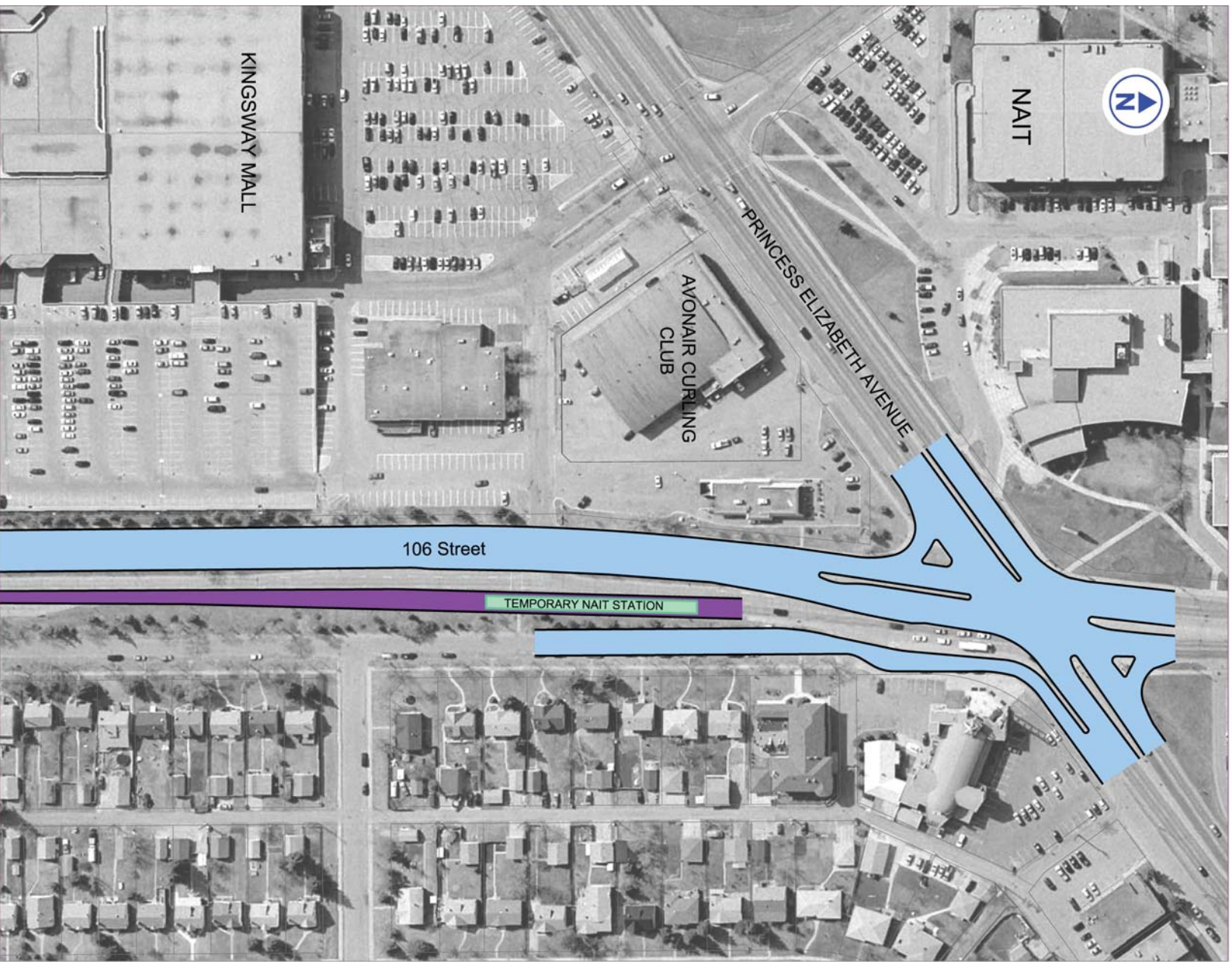
- **September 25, 2008:** City Council approved the Concept Plan for a North LRT Extension from Downtown to NAIT.
- **July 8, 2009:** City Council instructed the Transportation Department to submit plans for the realignment of NW(NAIT)-LRT based on available access to lands currently impacted by 16-34 runway.
- **September 30, 2009:** City Council instructed the Transportation Department to prepare an amendment to the Transportation System Bylaw 15101 to include the revised alignment.
- **December 15, 2009:** City Council approved the realignment of the North LRT to extend across Princess Elizabeth Avenue west of 106 Street to a point east of 109 Street near the NAIT campus, with the alignment to the northwest beyond NAIT to be determined under a separate study.

# September 2008 Concept Plan

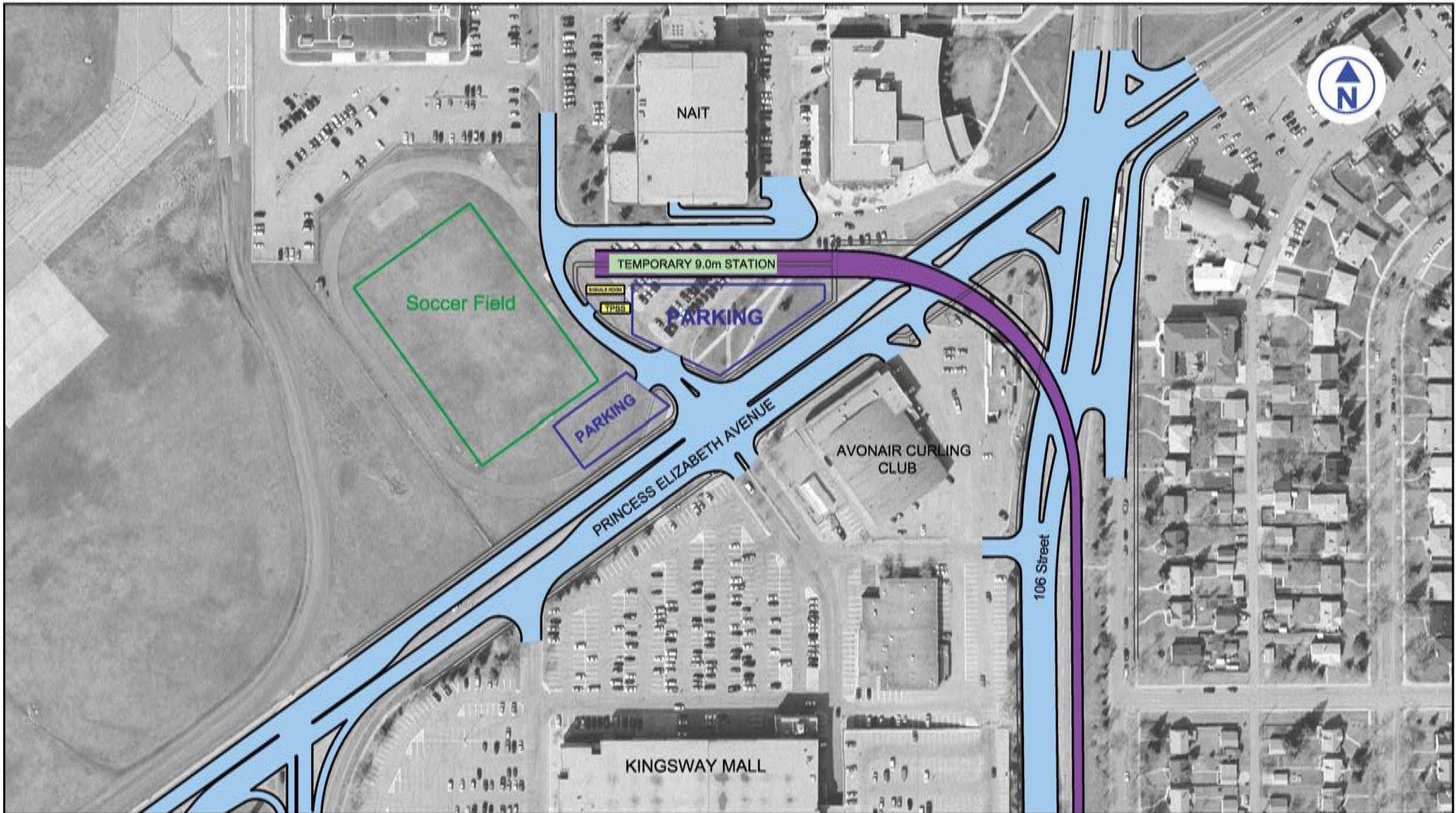
## Approved Downtown to NAIT LRT Route



# September 2008 NAIT Station



# Proposed Temporary NAIT Station



# Pedestrian Circulation



# Landscaping Plan





# 3D Station Renderings



# What Happens Next

- Concept Planning report for station relocation to be presented to City Council March 2010
- North LRT Detailed Design to be completed December 2010
- Construction of Downtown-NAIT LRT subject to budget approval

# **Thank you for attending tonight's information session on the North LRT Extension - Downtown to NAIT**

Please direct any questions to City staff or members of  
the consultant team