







# PROPOSED REZONING - Glenridding Ravine



- |  |   |
|--|---|
| <p> <b>From:</b> (AG) Agricultural Zone<br/><b>To:</b> (US) Urban Services Zone</p> <p> <b>From:</b> (AG) Agricultural Zone<br/><b>To:</b> (RMD) Residential Mixed Dwelling Zone</p> <p> <b>From:</b> (AG) Agricultural Zone<br/><b>To:</b> (RLD) Residential Low Density Zone</p> <p> <b>From:</b> (AG) Agricultural Zone<br/><b>To:</b> (AP) Public Parks Zone</p> | <p> <b>From:</b> (AG) Agricultural Zone<br/><b>To:</b> (RPL) Planned Lot Residential Zone</p> <p> <b>From:</b> (AG) Agricultural Zone<br/><b>To:</b> (RA8) Medium Rise Apartment Zone</p> |
|--|---|