




**BYLAW 16335
APPROVED
ROSENTHAL**
Neighbourhood Structure Plan
(as amended)

- | | |
|---|---|
|  | Low Density Residential |
|  | Medium Density Residential |
|  | Community Centre / Medium Density Residential |
|  | Stormwater Management Facility |
|  | MR - Park / School |
|  | Separate High School / Recreation Centre |
|  | Public Elementary/Junior High |

- | | |
|--|--------------------|
|  | Multi-Use Corridor |
|  | NSP Boundary |
|  | Town Centre |

Note:
Location of collector roads and configuration of stormwater management facilities are subject to minor revisions during subdivision and rezoning of the neighbourhood and may not be developed exactly as illustrated.