

Whitemud Drive

Guardian Rd.













Enoch Cree  
First Nation

Winterburn Road (215 Street) City Limits

62 Avenue

### BYLAW 15754 APPROVED GRANVILLE

#### Neighbourhood Structure Plan

-  Low Density Residential
-  Medium Density Residential
-  Commercial Mixed Use
-  Neighbourhood Commercial
-  Commercial Site Specific
-  Commercial Direct Development Control
-  School/Park
-  Park
-  Stormwater Facility
-  Pipeline R/W
-  Berm
-  N.S.P. Boundary

**Note:**

Location of collector roads and configuration of stormwater management facilities are subject to minor revisions during subdivision and rezoning of the neighbourhood and may not be developed exactly as illustrated.



SUSTAINABLE DEVELOPMENT

