














- | | | | |
|---|------------------------------------|---|----------------------|
|  | Single / Semi-Detached Residential |  | District Park |
|  | Row Housing |  | Greenway |
|  | Low-Rise / Medium Density Housing |  | Utility Right-of-Way |
|  | Neighbourhood Commercial |  | Collector Roadway |
|  | Stormwater Management Facility |  | Arterial Roadway |
|  | Urban Village Park |  | Urban Freeway |
| | |  | NSP Boundary |

BYLAW 16740
APPROVED
GLENRIDDING HEIGHTS
 Neighbourhood Structure Plan
 (as amended)

Note:
 Location of collector roads and configuration of stormwater management facilities are subject to minor revisions during subdivision and rezoning of the neighbourhood and may not be developed exactly as illustrated.