










**BYLAW 16835  
APPROVED  
EBBERS**  
Neighbourhood Area Structure Plan  
(as amended)

- |   |                            |   |                                |
|---|----------------------------|---|--------------------------------|
|  | Low Density Residential    |  | Utility Right-of-Way           |
|  | Medium Density Residential |  | Stormwater Management Facility |
|  | Commercial                 |  | Buffer                         |
|  | Office/ Commercial         |  | Boundary of Ebbers NASP        |
|  | Park                       |   |                                |

**Note:** Location of collector roads and configuration of stormwater management facilities are subject to minor revisions during subdivision of the neighbourhood and may not be developed exactly as illustrated.