












**BYLAW 16012
APPROVED
CASHMAN**
Neighbourhood Area Structure Plan
(as amended)

- | | |
|---|---|
|  Highway Commercial |  Mixed Use - Residential/Commercial/Office |
|  Industrial Business |  Mixed Use - Industrial Business/Commercial/Office |
|  Park |  Top of Bank Walkway/Linkage |
|  Environmental Reserve |  Boundary of NASP |
|  Stormwater Facility |  Land Use Areas |
|  Conceptual location of 25 Avenue SW | |