

## 1.2 MASTER PLAN PRIORITIES AND STUDY AREA

In preparing the Ribbon of Green Concept Plan the underlying assumption was that the entire system would ultimately be built. However, the magnitude of the area under study dictated that development be phased.

In order to ensure public expectation for development was not raised prematurely it was considered essential to phase the planning process by ranking areas based on acceptable criteria. This ranking system was used to establish the sequence of development, thereby synchronizing availability of funds with public input, public expectation and development.

The following sequence for planning was approved by City Council on November 5, 1991, and is displayed on Map 1. The criteria and weighting system used is shown in Appendix 1.1.

### PRIORITY 1:

MacKenzie / Buena Vista / Government Hill  
Kinsman / Ft. Edmonton / Whitemud Phase I (balance)  
Patricia / Wolf Willow  
North Hermitage / Kennedale  
Upper Mill Creek

### PRIORITY 2:





Whitemud Creek Phase II  
Edmonton Golf & Country Club  
Terwillegar  
Twin Brooks

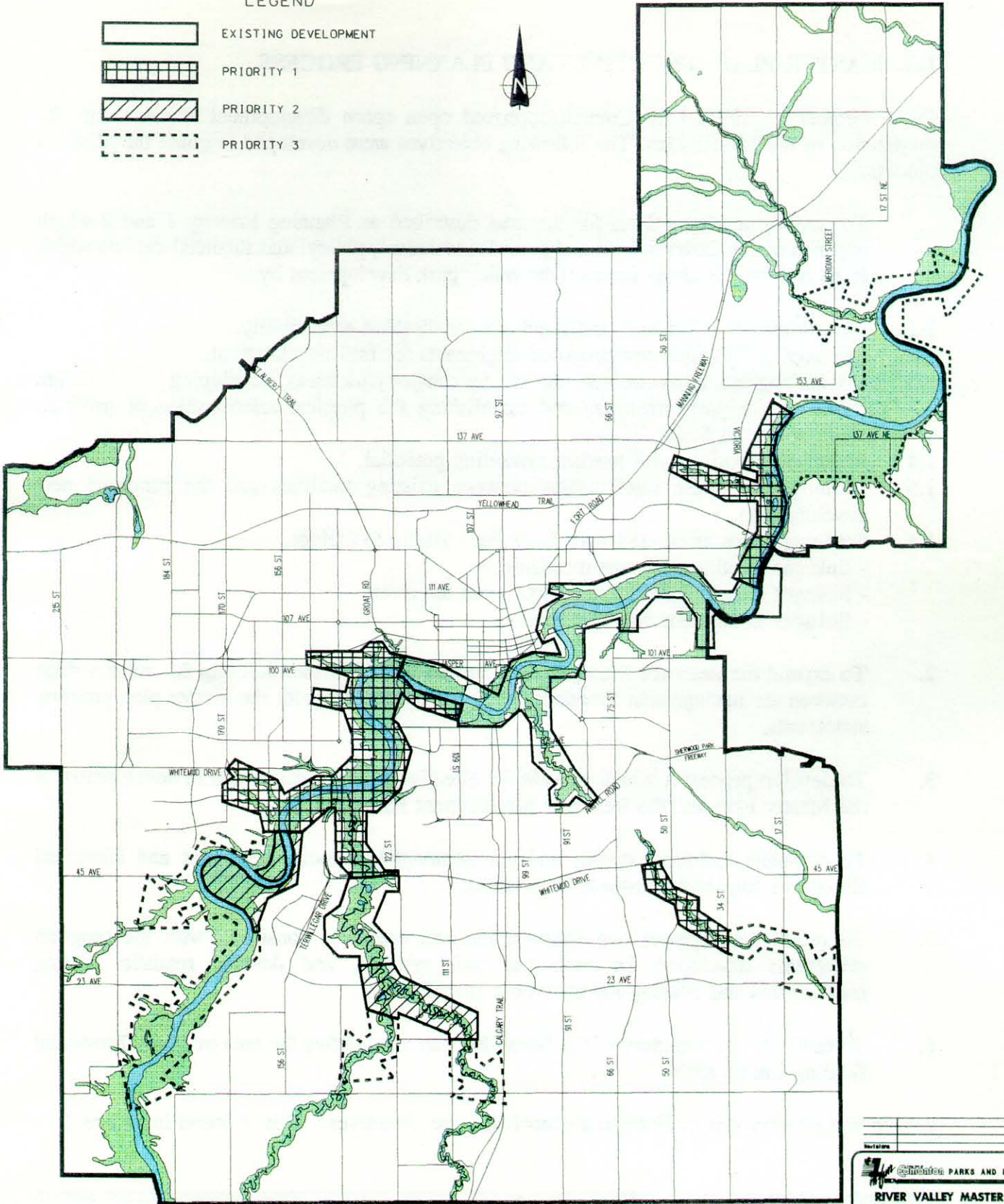
### PRIORITY 3:


Terwillegar to Big Island  
Wedgewood  
Clover Bar/Oldman Creek  
Horsehills  
Big Island to Devon  
Hermitage to Horsehills  
Horsehills to Ft. Saskatchewan

The Master Plan study area boundary supported by City Council is the Priority 1 and 2 areas.

LEGEND

-  EXISTING DEVELOPMENT
-  PRIORITY 1
-  PRIORITY 2
-  PRIORITY 3



 <b>EDMONTON PARKS AND RECREATION</b> <b>RIVER VALLEY MASTER PLAN</b> <b>STUDY AREA BOUNDARY</b>			
Date: <b>May 1992</b> Title:	Supervisor's Design:	Drawing No.: <b>1</b>	Designer:
Designer: <b>bb</b> Supervisor's Design:	General Supervisor:	File No.:	Date:
Design File Name: <b>rep_1.dwg</b>			