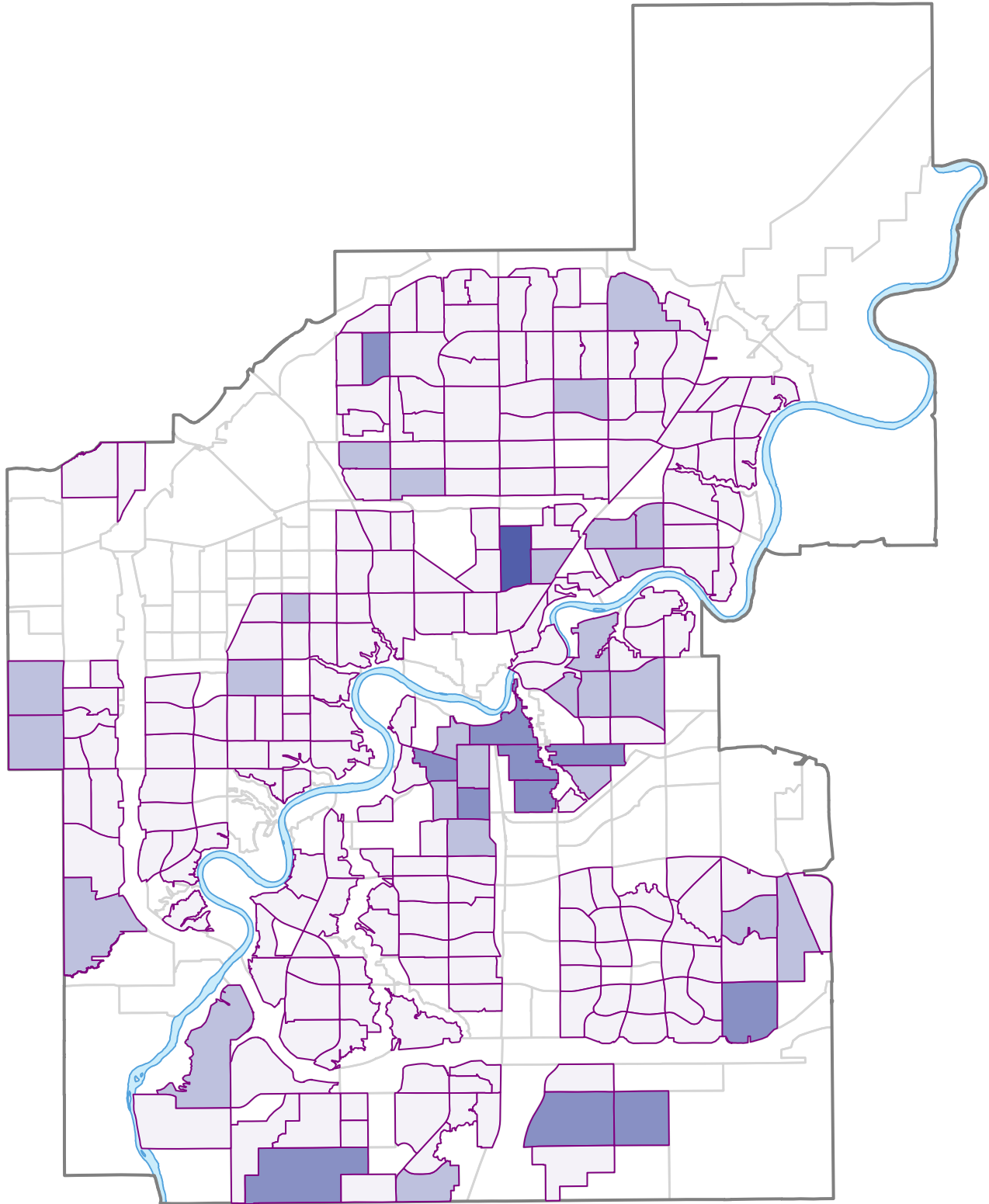


# Total Number of Secondary Suite Permits Issued, 2008 – 2017







**Map Compiled by:**  
Zoning Bylaw,  
Development Services

October 2017

The City of Edmonton disclaims any liability for the use of this map.

## LEGEND

Number of Permits Issued	
	1 to 24
	25 to 49
	50 to 74
	75+



No reproduction of this map, in whole or in part, is permitted without express written consent of the City of Edmonton, Urban Form and Corporate Strategic Development Department