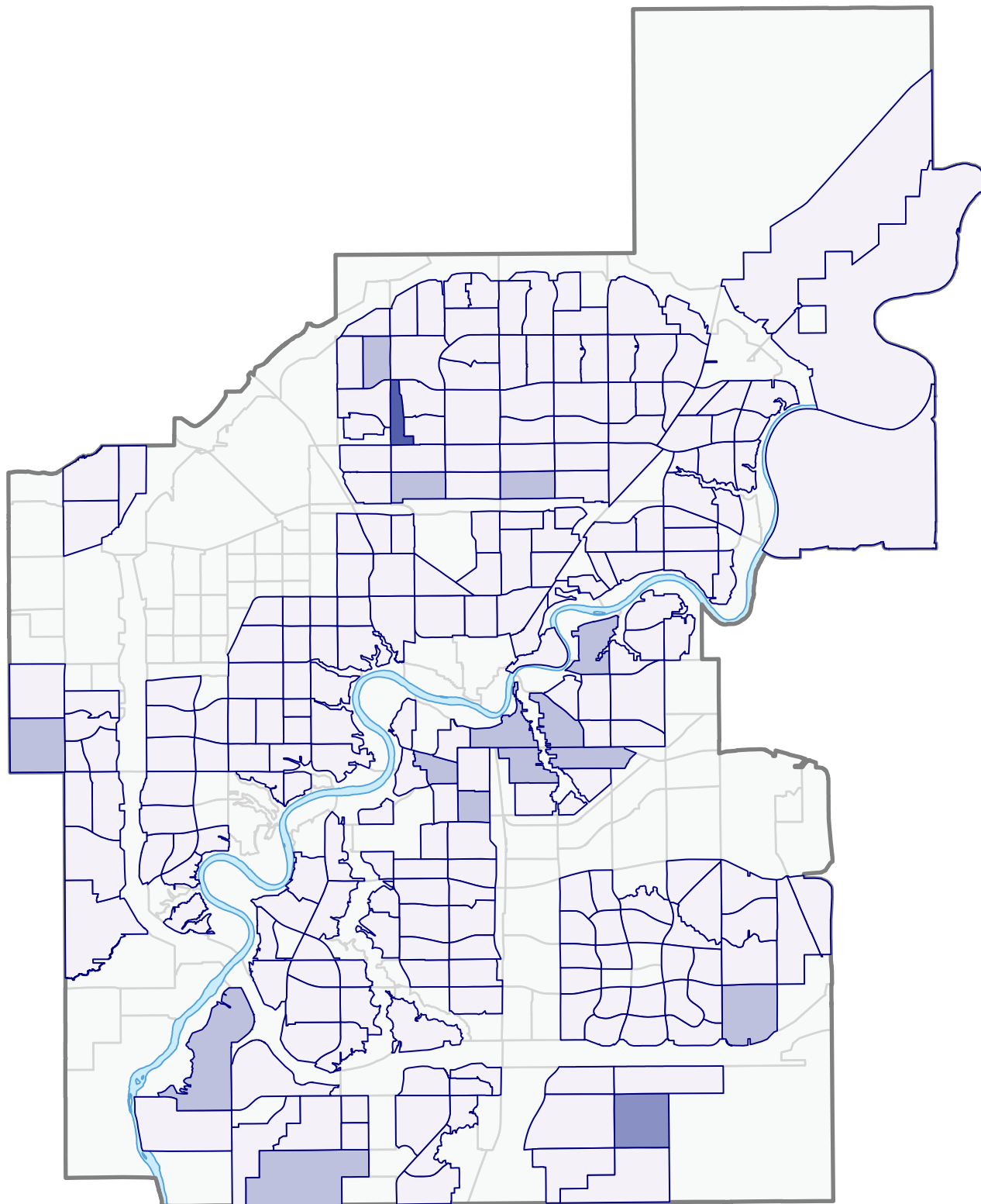


Projected Number of Secondary Suites in Semi-Detached and Duplex Housing







Map Compiled by:
Zoning Bylaw,
Development Services

December 2017

The City of Edmonton disclaims any liability for the use of this map.

LEGEND

| Projected Number of Suites | |
|---|----------|
|  | 0 to 9 |
|  | 10 to 19 |
|  | 20 to 29 |
|  | 30+ |



No reproduction of this map, in whole or in part, is permitted without express written consent of the City of Edmonton, Urban Form and Corporate Strategic Development Department